

CONVERSÕES:

NOTAS:
1. DIMENSÕES EM METROS;
2. SISTEMAS DE COORDENADAS:
SIRGAS 2000
PROJEÇÃO: UNIVERSAL TRANSVERSO DE MERCATOR (UTM)
DATUM: SIRGAS 2000
MERIDIANO CENTRAL: FUSO 25-36°W DE GR

SECRETARIA MUNICIPAL DE INFRAESTRUTURA - SEMINFRA

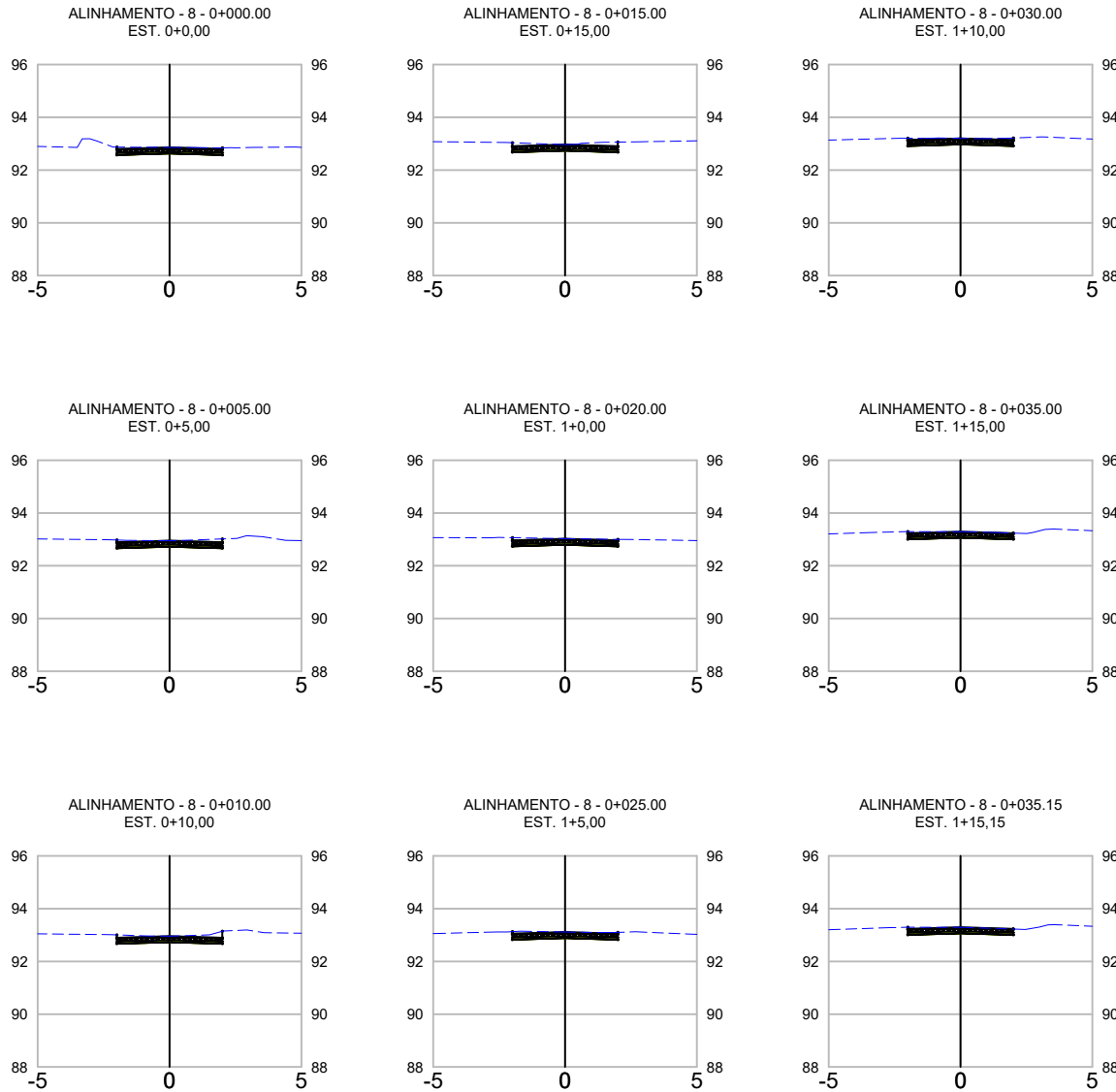
VIAS LOCAIS PROJETADAS
LOCALIZAÇÃO: CLIMA BOM

PROJETO DE TERRAPLENAGEM
SEÇÕES TRANSVERSAIS

AGOSTO / 2023

SEM ESCALA



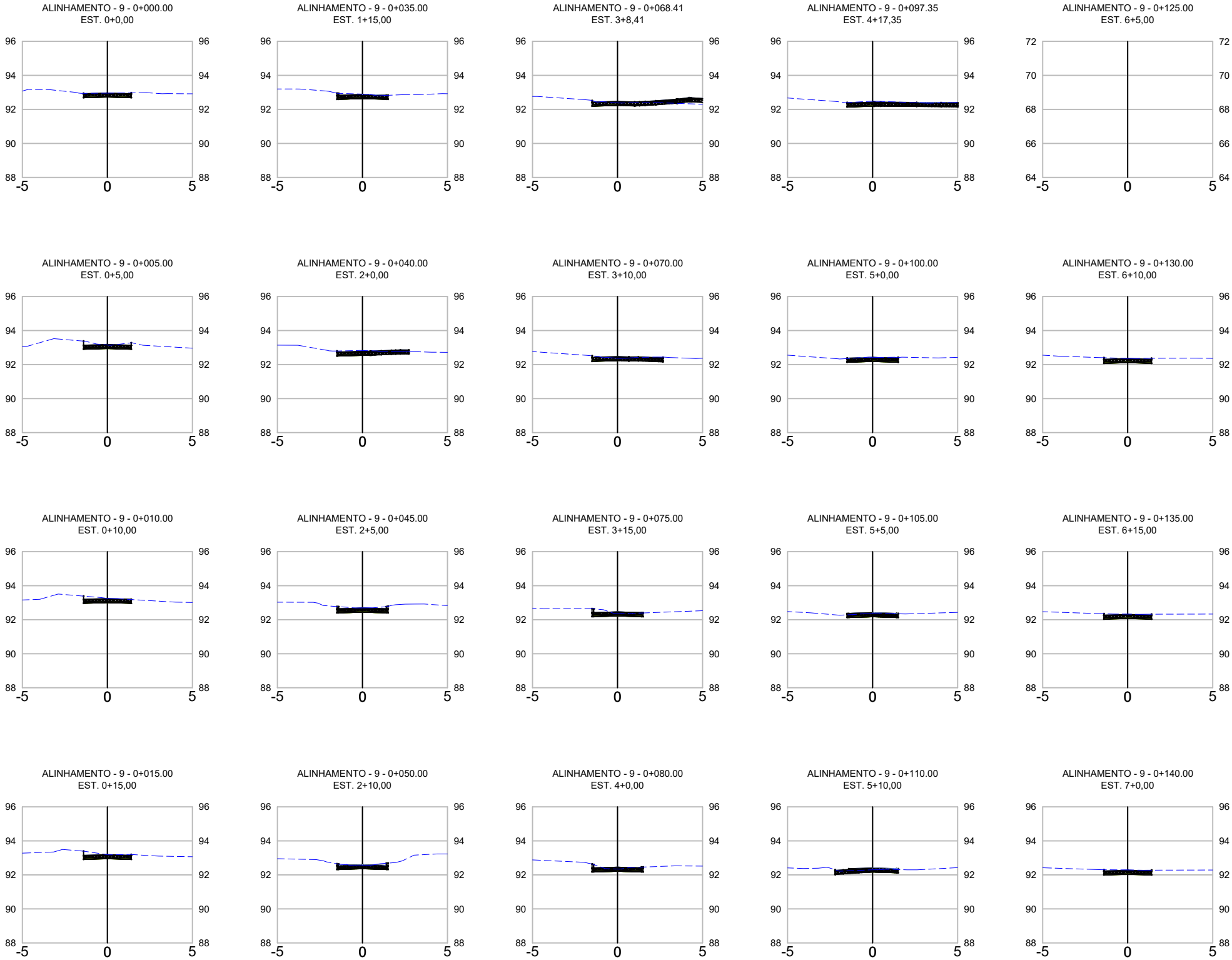


CONVERSÕES:

NOTAS:
1. DIMENSÕES EM METROS;
2. SISTEMAS DE COORDENADAS:
SIRGAS 2000
PROJEÇÃO: UNIVERSAL TRANSVERSO DE MERCATOR (UTM)
DATUM: SIRGAS 2000
MERIDIANO CENTRAL: LUSO 25°36'W DE GR

SECRETARIA MUNICIPAL DE INFRAESTRUTURA - SEMINFRA		
VIAS LOCAIS PROJETADAS LOCALIZAÇÃO: CLIMA BOM	PROJETO DE TERRAPLENAGEM SEÇÕES TRANSVERSAIS	
	AGOSTO / 2023	SEM ESCALA



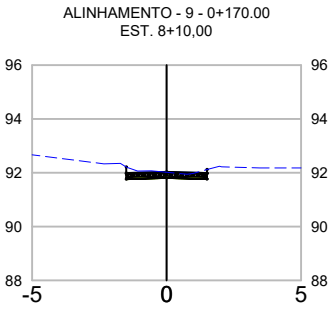
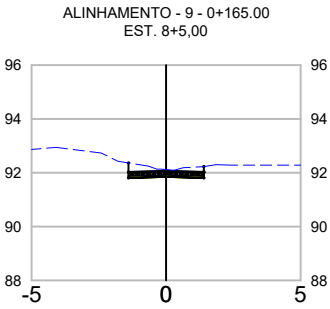
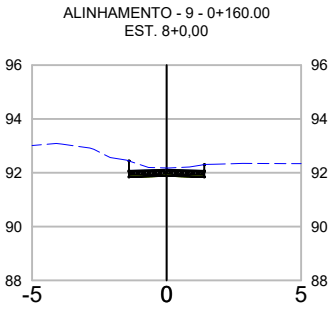
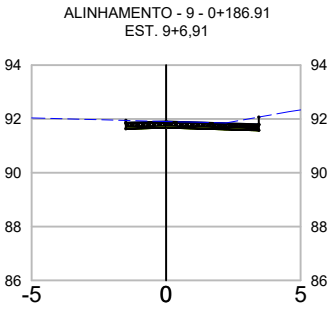
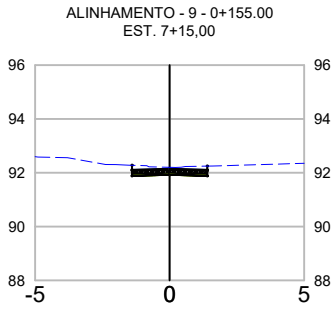
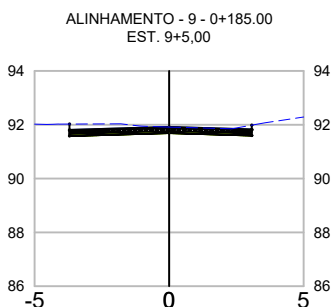
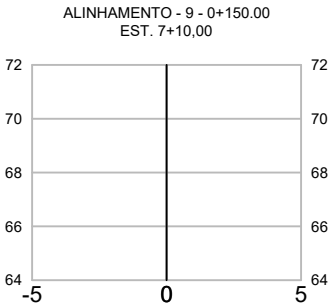
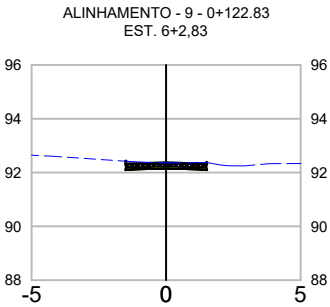
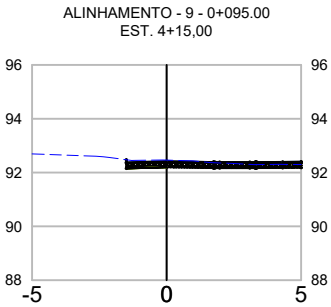
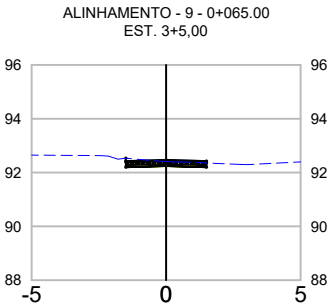
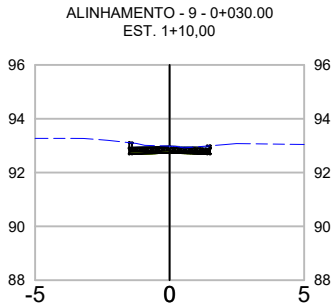
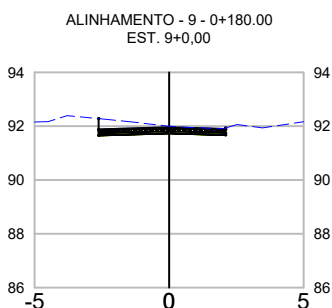
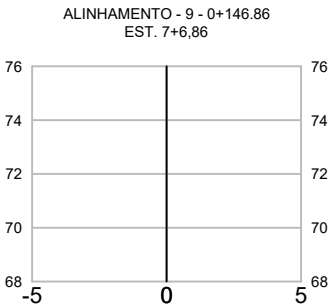
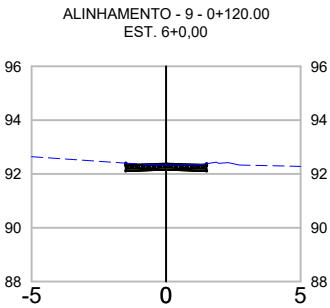
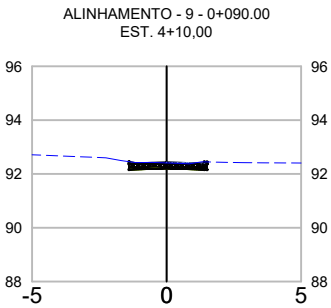
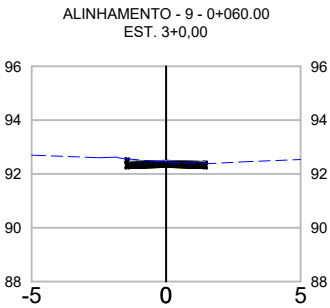
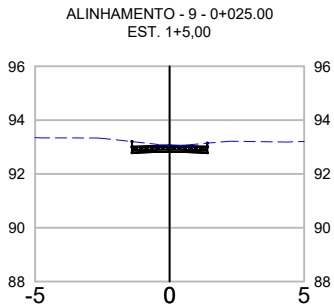
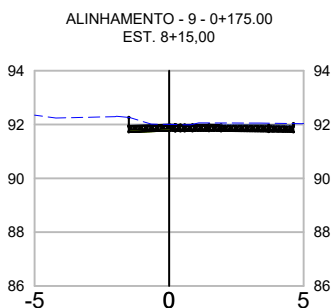
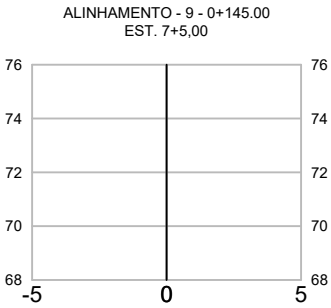
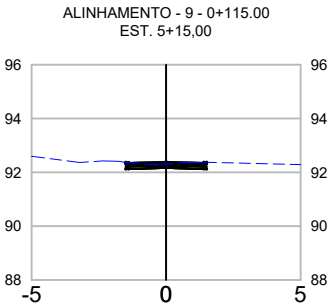
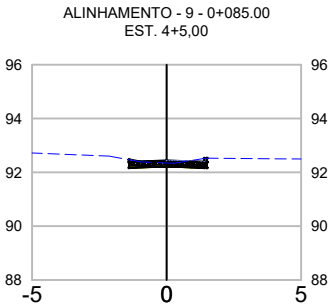
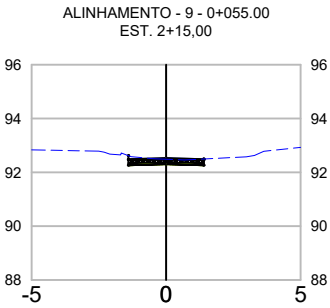
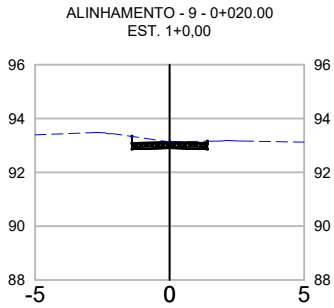


CONVERSÕES:

NOTAS:
1. DIMENSÕES EM METROS;
2. SISTEMAS DE COORDENADAS:
SIRGAS 2000
PROJEÇÃO: UNIVERSAL TRANSVERSO DE MERCATOR (UTM)
DATUM: SIRGAS 2000
MERIDIANO CENTRAL: FUSO 25-36°W DE GR

SECRETARIA MUNICIPAL DE INFRAESTRUTURA - SEMINFRA		
VIAS LOCAIS PROJETADAS LOCALIZAÇÃO: CLIMA BOM		PROJETO DE TERRAPLENAGEM SEÇÕES TRANSVERSAIS
AGOSTO / 2023	SEM ESCALA	



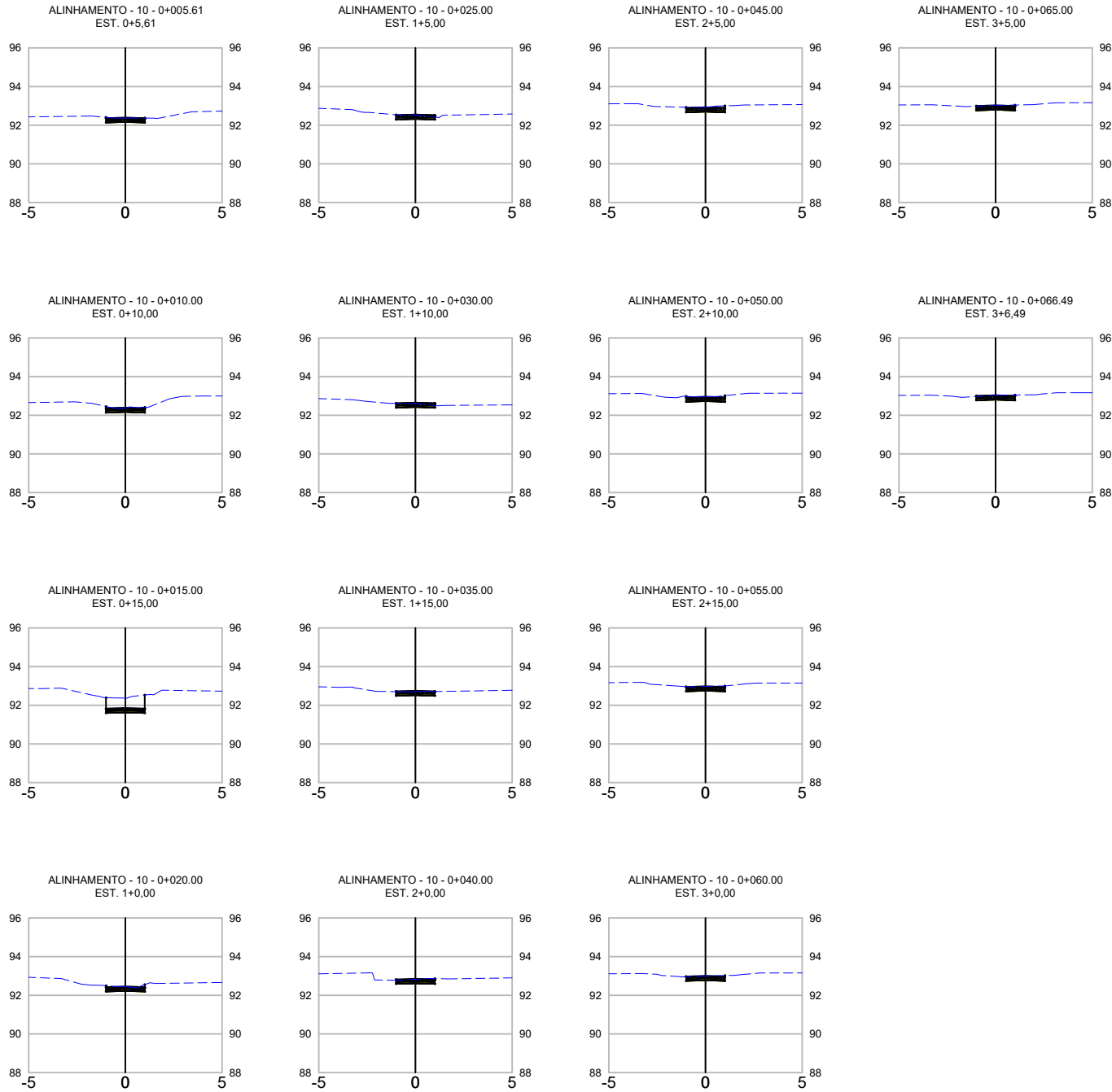


CONVERSÕES:

NOTAS:
1. DIMENSÕES EM METROS;
2. SISTEMAS DE COORDENADAS:
SIRGAS 2000
PROJEÇÃO: UNIVERSAL TRANSVERSO DE MERCATOR (UTM)
DATUM: SIRGAS 2000
MERIDIANO CENTRAL: FUSO 25 - 36°W DE GR

SECRETARIA MUNICIPAL DE INFRAESTRUTURA - SEMINFRA		
VIAS LOCAIS PROJETADAS LOCALIZAÇÃO: CLIMA BOM		
AGOSTO / 2023	SEM ESCALA	



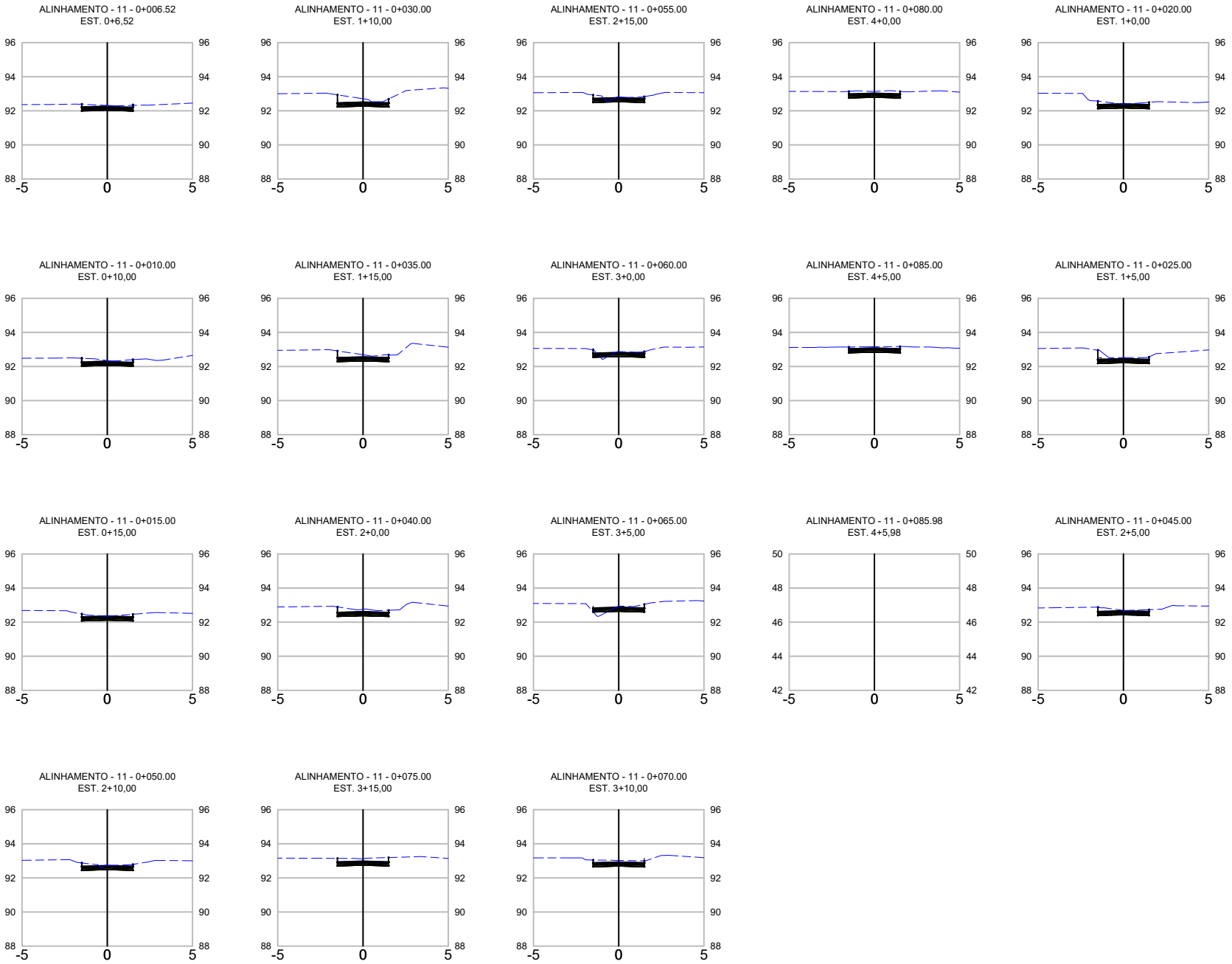


CONVERSÕES:

NOTAS:
1. DIMENSÕES EM METROS;
2. SISTEMAS DE COORDENADAS:
SIRGAS 2000
PROJEÇÃO: UNIVERSAL TRANSVERSO DE MERCATOR (UTM)
DATUM: SIRGAS 2000
MERIDIANO CENTRAL: FUSO 25 - 36°W DE GR

SECRETARIA MUNICIPAL DE INFRAESTRUTURA - SEMINFRA		
VIAS LOCAIS PROJETADAS LOCALIZAÇÃO: CLIMA BOM		
AGOSTO / 2023	SEM ESCALA	



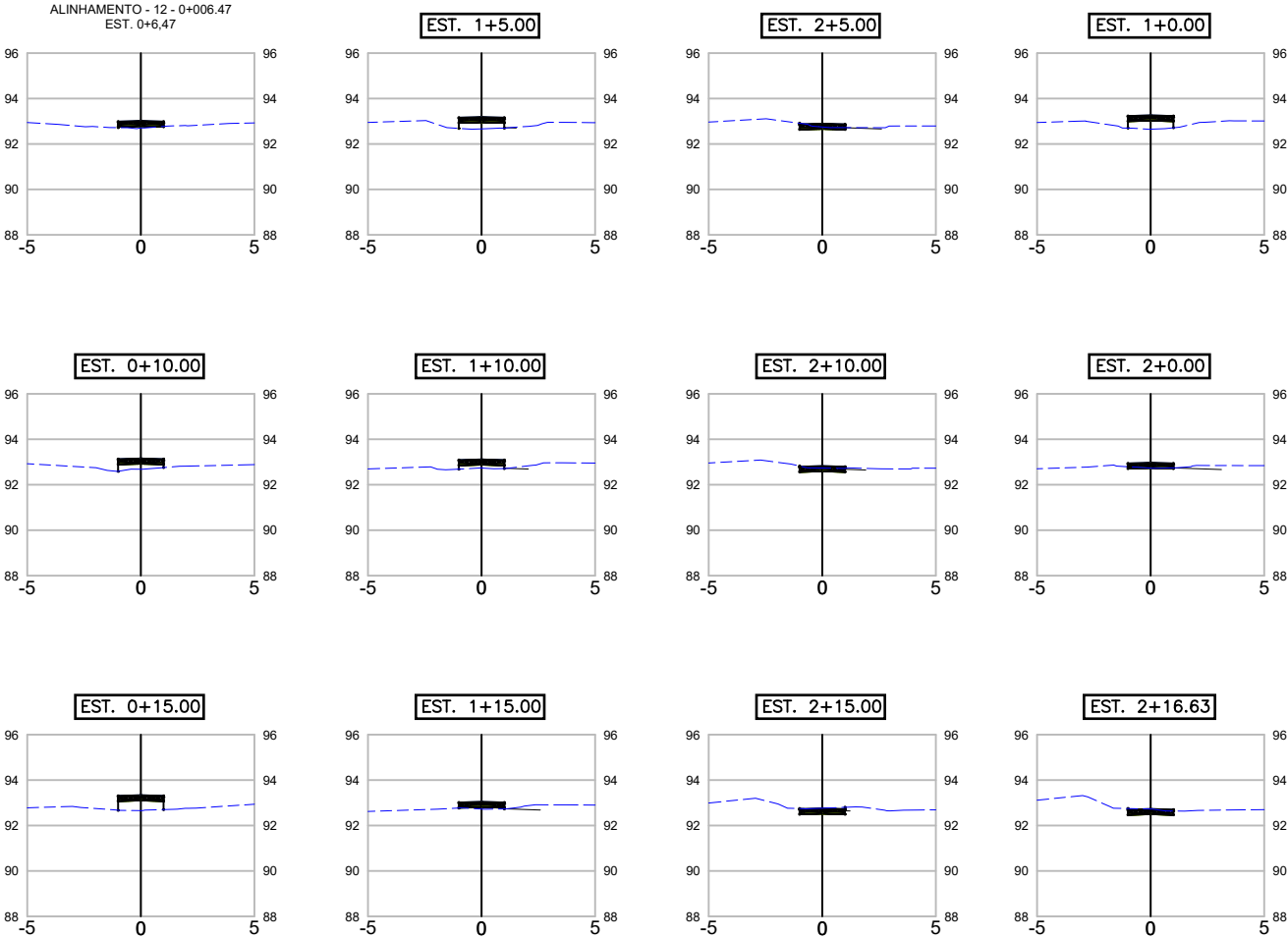


CONVERSÕES:

NOTAS:
1. DIMENSÕES EM METROS;
2. SISTEMAS DE COORDENADAS:
SIRGAS 2000
PROJEÇÃO: UNIVERSAL TRANSVERSO DE MERCATOR (UTM)
DATUM: SIRGAS 2000
MERIDIANO CENTRAL: FUSO 25-36W DE GR

SECRETARIA MUNICIPAL DE INFRAESTRUTURA - SEMINFRA		
VIAS LOCAIS PROJETADAS LOCALIZAÇÃO: CLIMA BOM		
PROJETO DE TERRAPLENAGEM SEÇÕES TRANSVERSAIS		
AGOSTO / 2023	SEM ESCALA	



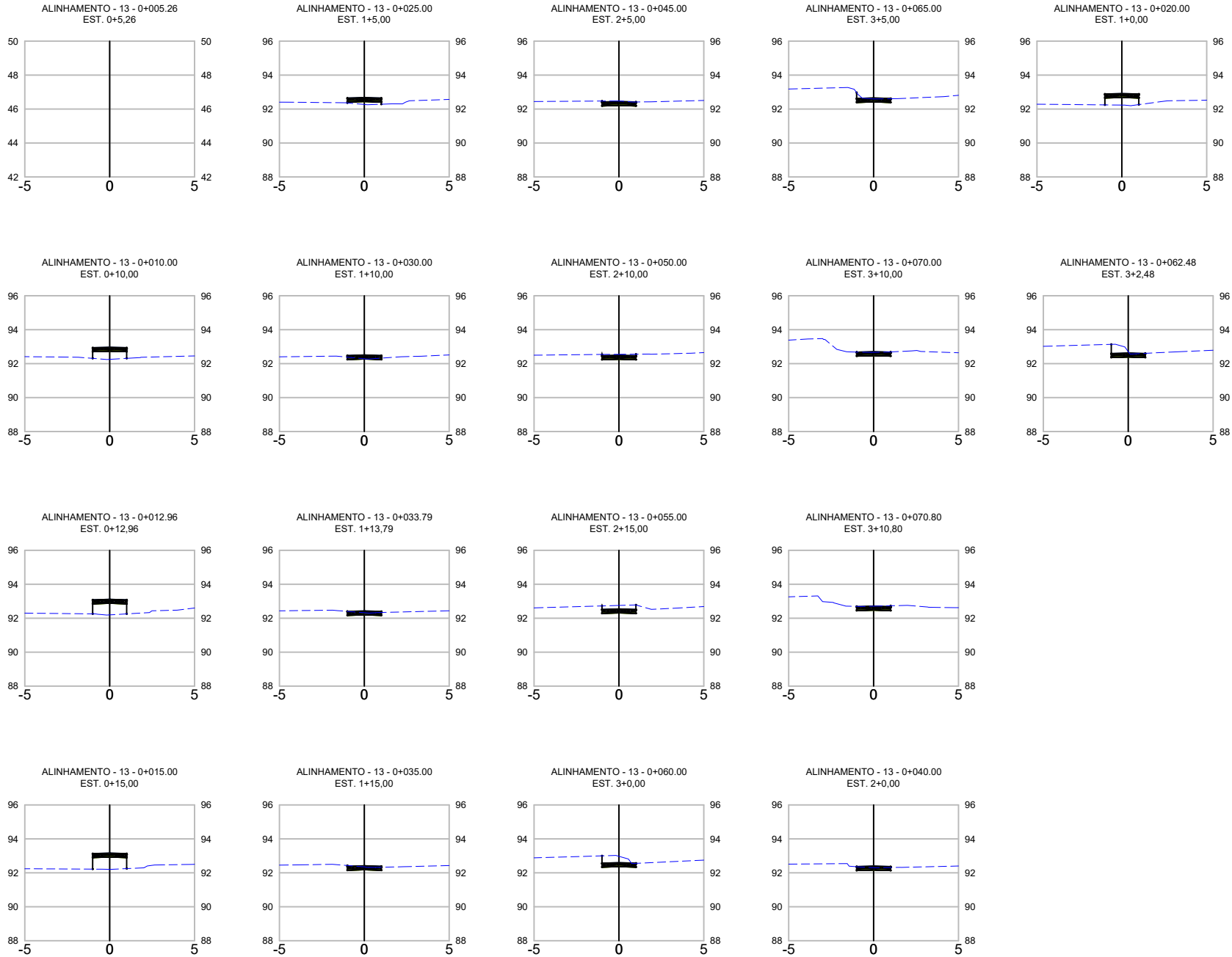


CONVERSÕES:

NOTAS:
1. DIMENSÕES EM METROS;
2. SISTEMAS DE COORDENADAS:
SIRGAS 2000
PROJEÇÃO: UNIVERSAL TRANSVERSO DE MERCATOR (UTM)
DATUM: SIRGAS 2000
MERIDIANO CENTRAL: 25° 36' W DE GR

SECRETARIA MUNICIPAL DE INFRAESTRUTURA - SEMINFRA		
VIAS LOCAIS PROJETADAS LOCALIZAÇÃO: CLIMA BOM		
PROJETO DE TERRAPLENAGEM SEÇÕES TRANSVERSAIS		
AGOSTO / 2023	SEM ESCALA	



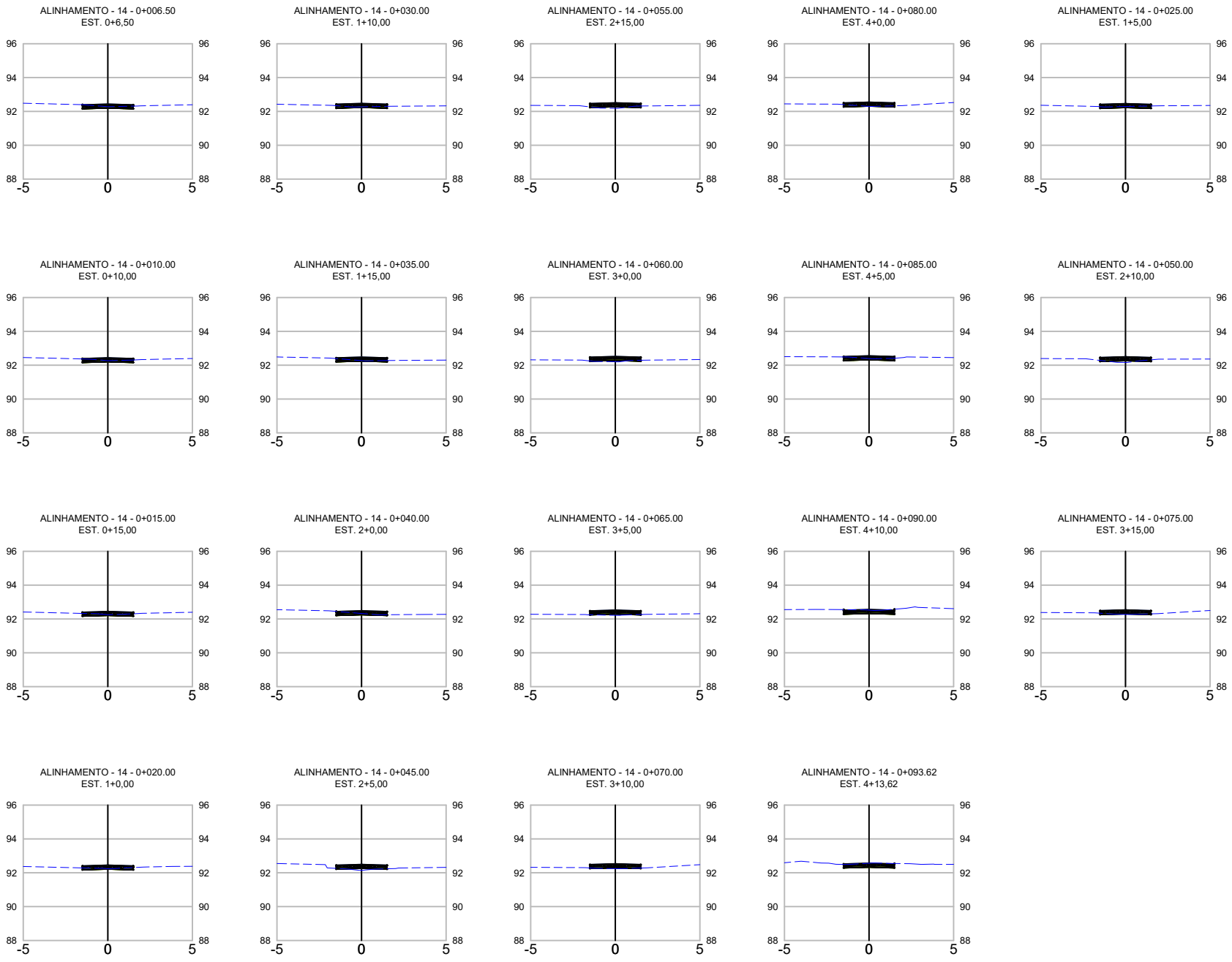


CONVERSÕES:

NOTAS:
1. DIMENSÕES EM METROS;
2. SISTEMAS DE COORDENADAS:
SIRGAS 2000
PROJEÇÃO: UNIVERSAL TRANSVERSO DE MERCATOR (UTM)
DATUM: SIRGAS 2000
MERIDIANO CENTRAL: FUSO 25 - 36°W DE GR

SECRETARIA MUNICIPAL DE INFRAESTRUTURA - SEMINFRA		
VIAS LOCAIS PROJETADAS LOCALIZAÇÃO: CLIMA BOM	PROJETO DE TERRAPLENAGEM SEÇÕES TRANSVERSAIS	
	AGOSTO / 2023	SEM ESCALA





CONVERSÕES:

NOTAS:
1. DIMENSÕES EM METROS;
2. SISTEMAS DE COORDENADAS:
SIRGAS 2000
PROJEÇÃO: UNIVERSAL TRANSVERSO DE MERCATOR (UTM)
DATUM: SIRGAS 2000
MERIDIANO CENTRAL: 45° 25' 36" W DE GR

SECRETARIA MUNICIPAL DE INFRAESTRUTURA - SEMINFRA

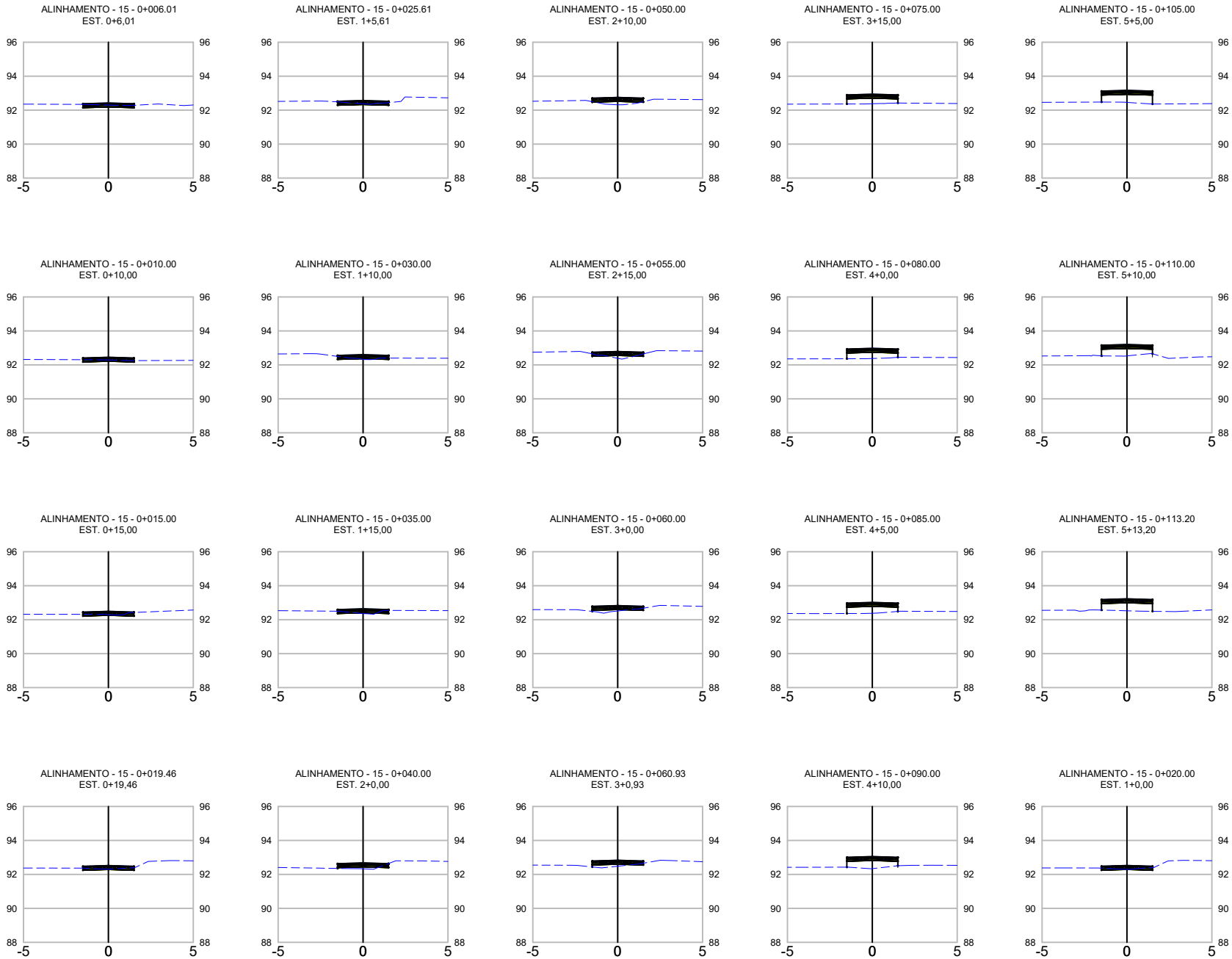
VIAS LOCAIS PROJETADAS
LOCALIZAÇÃO: CLIMA BOM

PROJETO DE TERRAPLENAGEM
SEÇÕES TRANSVERSAIS

AGOSTO / 2023

SEM ESCALA



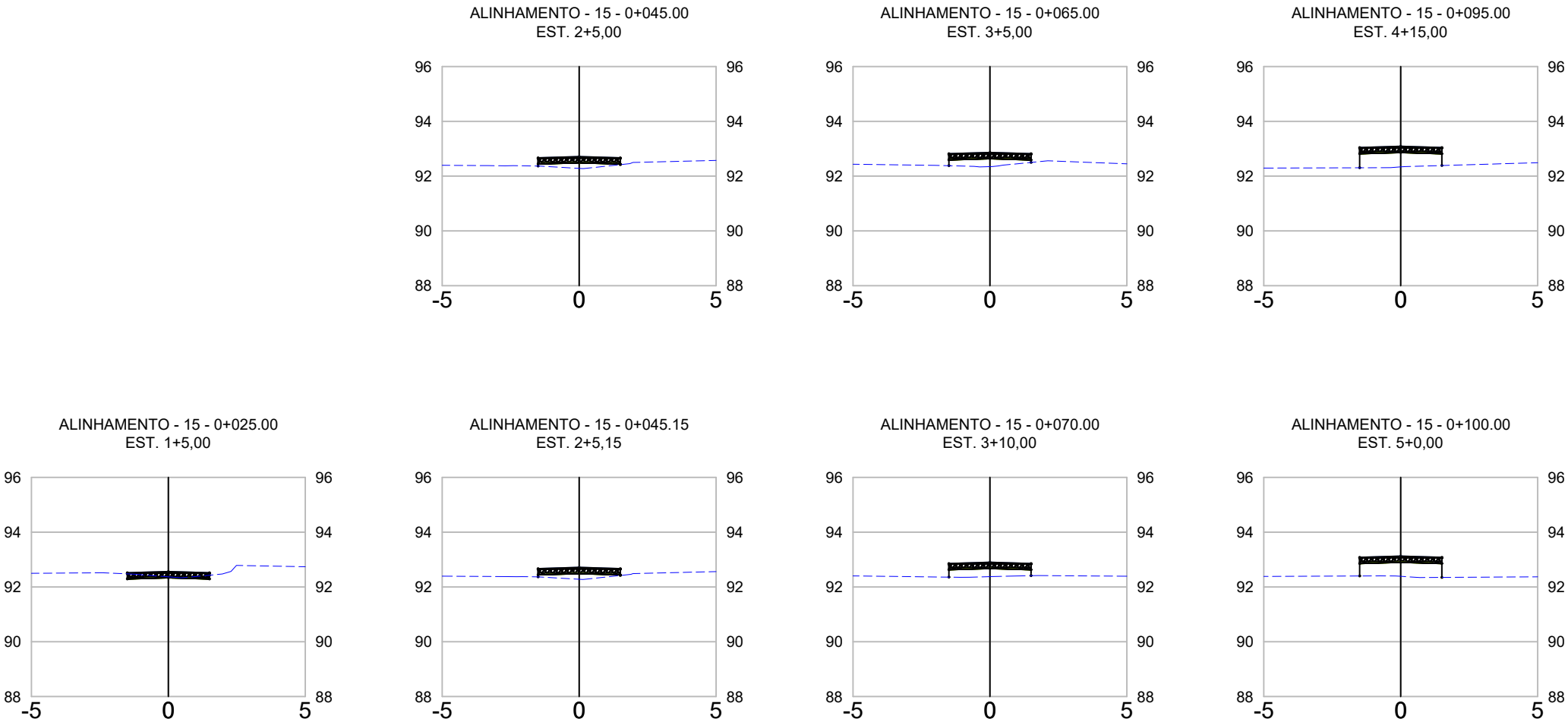


CONVERSÕES:

NOTAS:
1. DIMENSÕES EM METROS;
2. SISTEMAS DE COORDENADAS:
SIRGAS 2000
PROJEÇÃO: UNIVERSAL TRANSVERSO DE MERCATOR (UTM)
DATUM: SIRGAS 2000
MERIDIANO CENTRAL: LUSO 25°36'W DE GR

SECRETARIA MUNICIPAL DE INFRAESTRUTURA - SEMINFRA		
VIAS LOCAIS PROJETADAS LOCALIZAÇÃO: CLIMA BOM	PROJETO DE TERRAPLENAGEM SEÇÕES TRANSVERSAIS	
	AGOSTO / 2023	SEM ESCALA



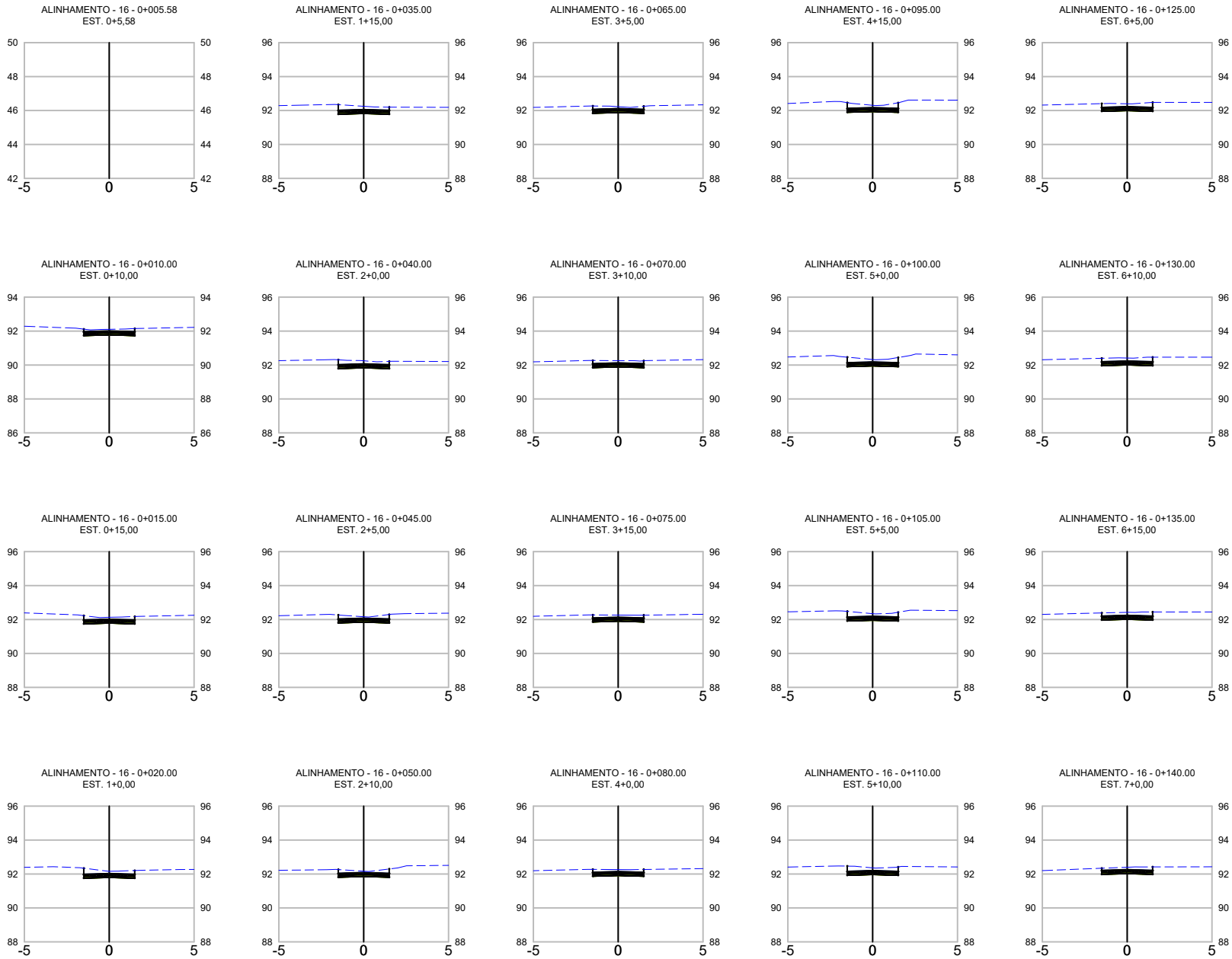


CONVERSÕES:

NOTAS:
1. DIMENSÕES EM METROS;
2. SISTEMAS DE COORDENADAS:
SIRGAS 2000
PROJEÇÃO: UNIVERSAL TRANSVERSO DE MERCATOR (UTM)
DATUM: SIRGAS 2000
MERIDIANO CENTRAL: LUSO 25°36'W DE GR

SECRETARIA MUNICIPAL DE INFRAESTRUTURA - SEMINFRA		
VIAS LOCAIS PROJETADAS LOCALIZAÇÃO: CLIMA BOM	PROJETO DE TERRAPLENAGEM SEÇÕES TRANSVERSAIS	
	AGOSTO / 2023	SEM ESCALA



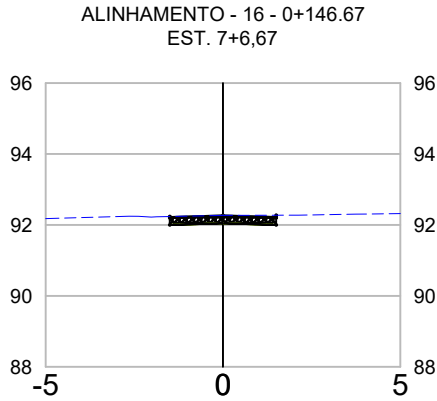
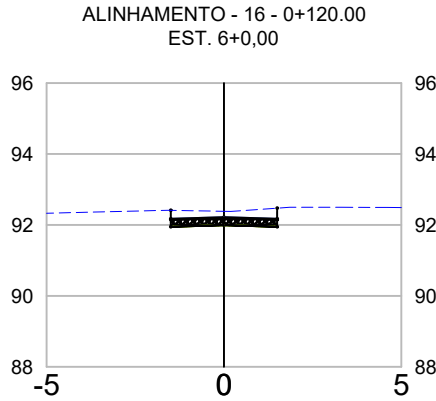
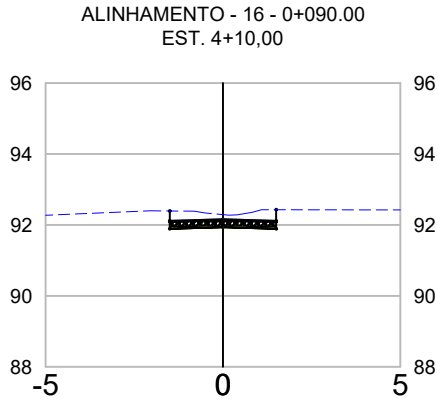
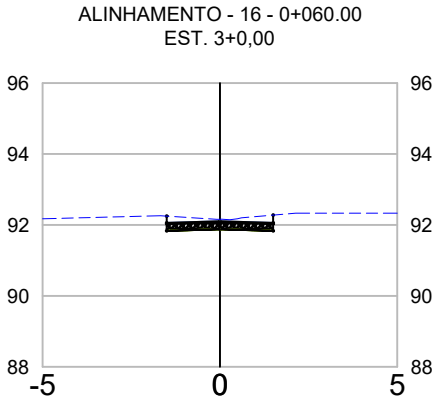
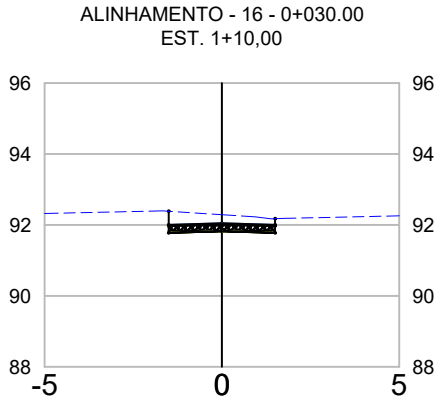
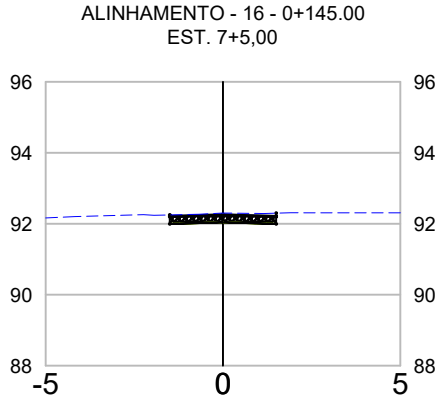
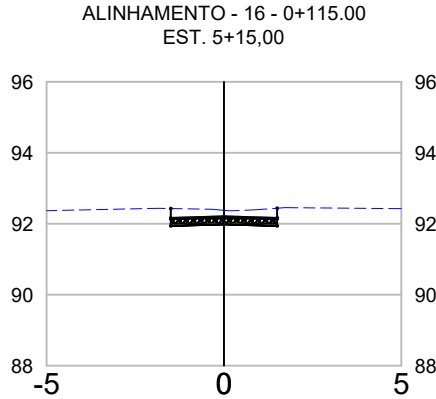
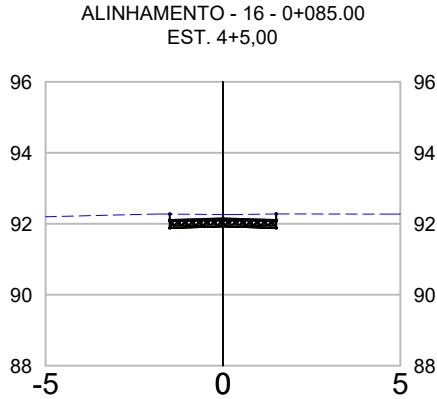
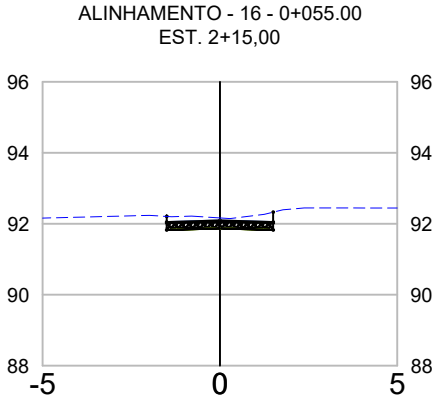
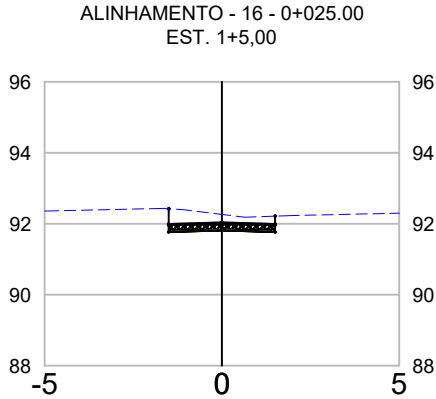


CONVERSÕES:

NOTAS:
1. DIMENSÕES EM METROS;
2. SISTEMAS DE COORDENADAS:
SIRGAS 2000
PROJEÇÃO: UNIVERSAL TRANSVERSO DE MERCATOR (UTM)
DATUM: SIRGAS 2000
MERIDIANO CENTRAL: LUSO 25-36°W DE GR

SECRETARIA MUNICIPAL DE INFRAESTRUTURA - SEMINFRA		
VIAS LOCAIS PROJETADAS LOCALIZAÇÃO: CLIMA BOM	PROJETO DE TERRAPLENAGEM SEÇÕES TRANSVERSAIS	
	AGOSTO / 2023	SEM ESCALA



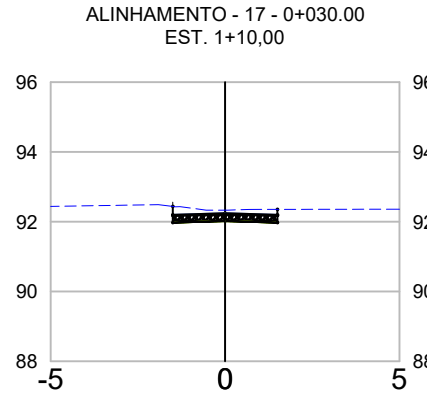
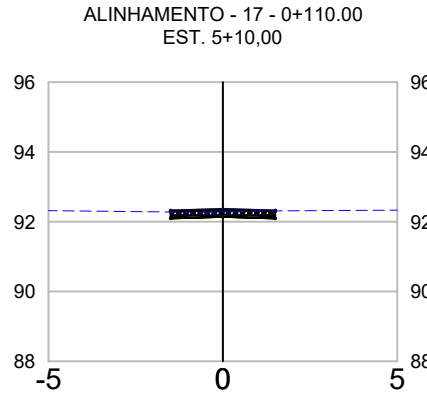
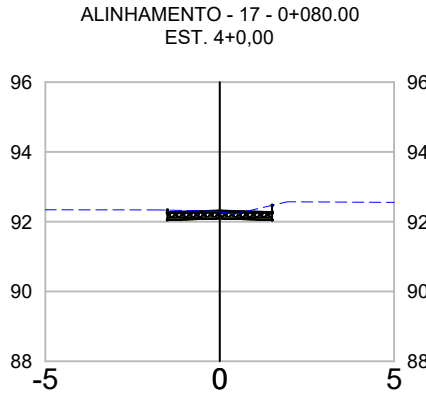
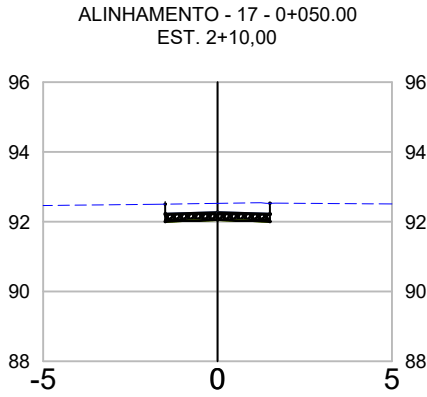
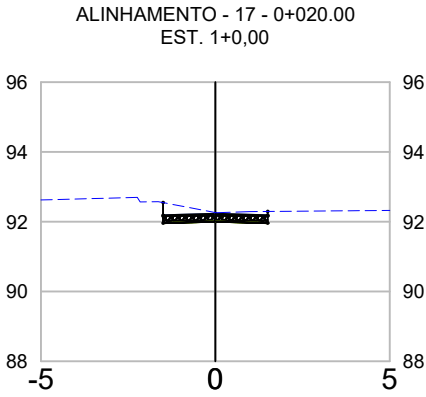
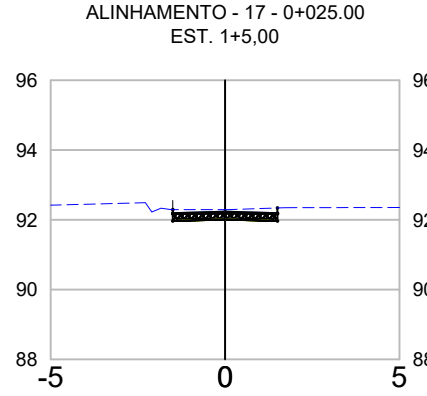
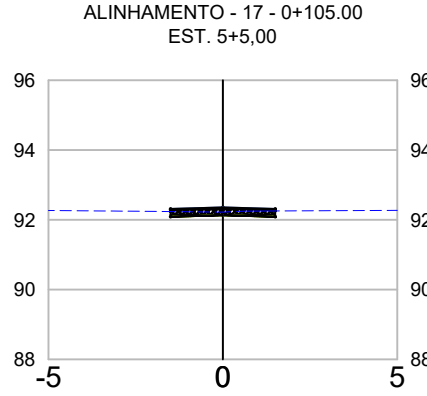
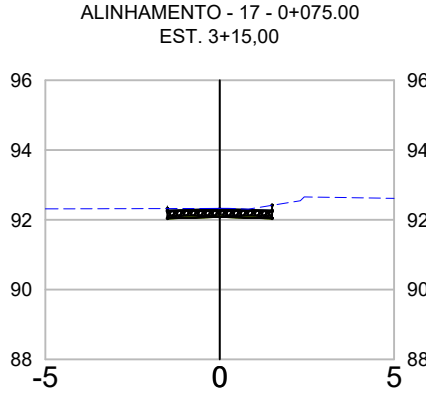
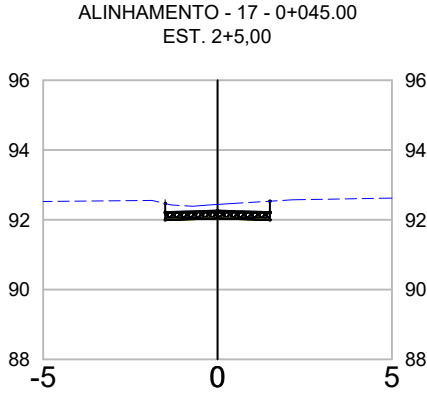
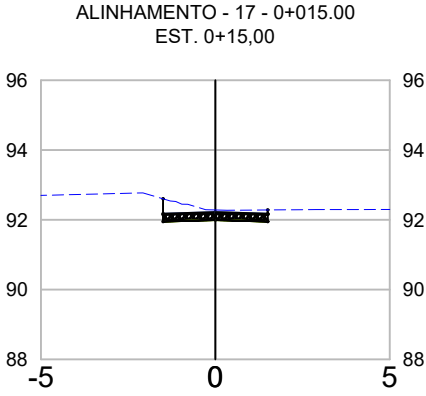
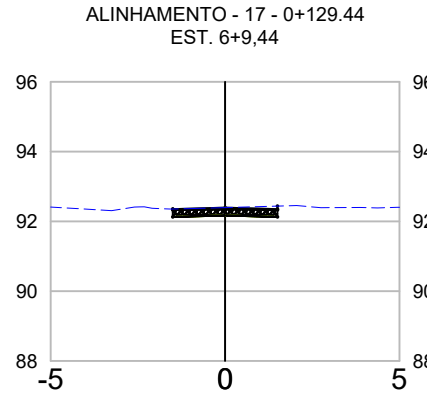
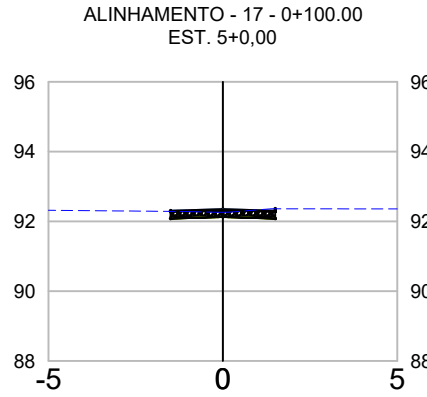
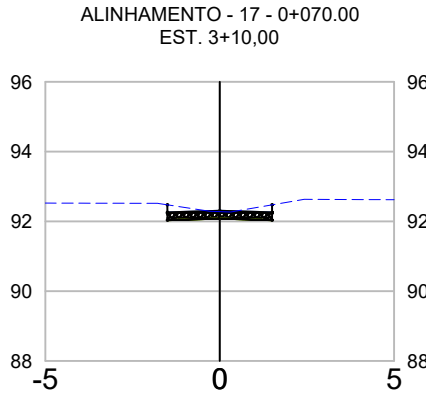
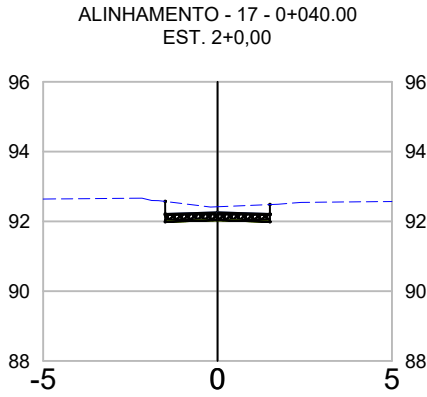
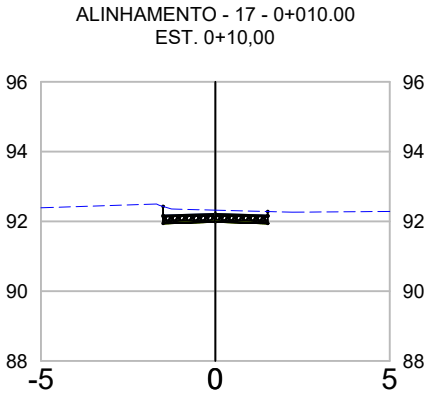
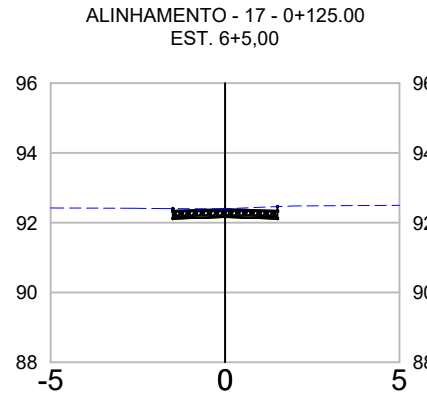
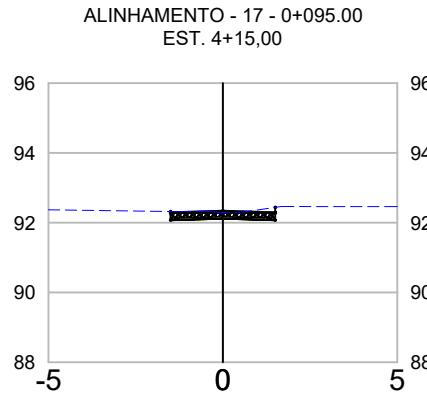
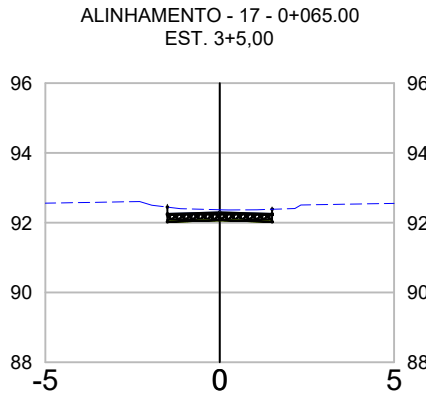
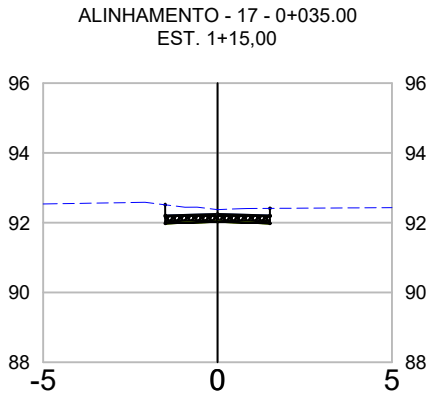
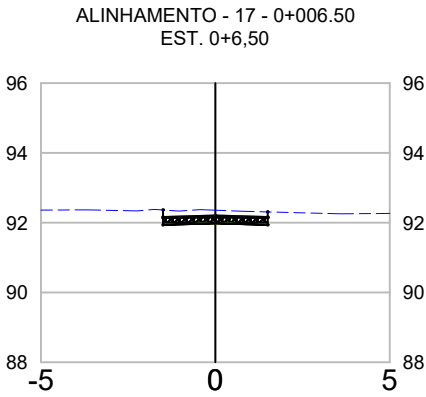


CONVERSÕES:

NOTAS:
1. DIMENSÕES EM METROS;
2. SISTEMAS DE COORDENADAS:
SIRGAS 2000
PROJEÇÃO: UNIVERSAL TRANSVERSO DE MERCATOR (UTM)
DATUM: SIRGAS 2000
MERIDIANO CENTRAL: FUSO 25 -36°W DE GR

SECRETARIA MUNICIPAL DE INFRAESTRUTURA - SEMINFRA		
VIAS LOCAIS PROJETADAS LOCALIZAÇÃO: CLIMA BOM	PROJETO DE TERRAPLENAGEM SEÇÕES TRANSVERSAIS	
	AGOSTO / 2023	SEM ESCALA





CONVERSÕES:

NOTAS:
1. DIMENSÕES EM METROS;
2. SISTEMAS DE COORDENADAS:
SIRGAS 2000
PROJEÇÃO: UNIVERSAL TRANSVERSO DE MERCATOR (UTM)
DATUM: SIRGAS 2000
MERIDIANO CENTRAL: FUSO 25 - 36°W DE GR

SECRETARIA MUNICIPAL DE INFRAESTRUTURA - SEMINFRA

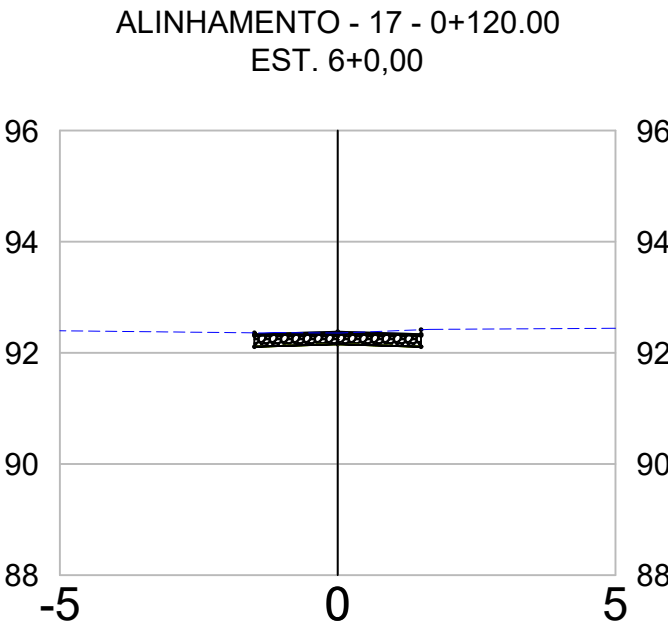
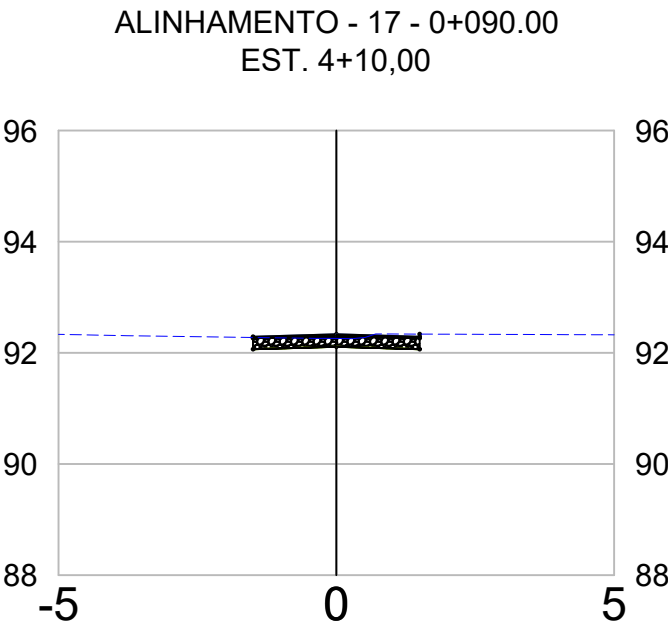
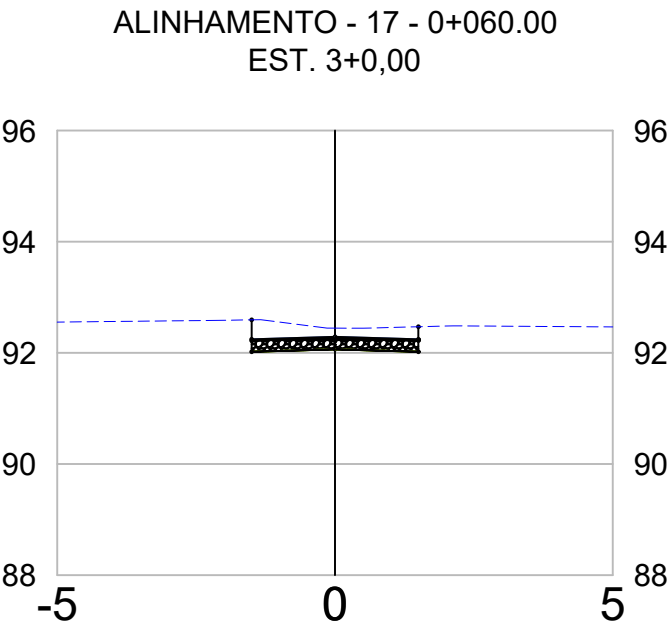
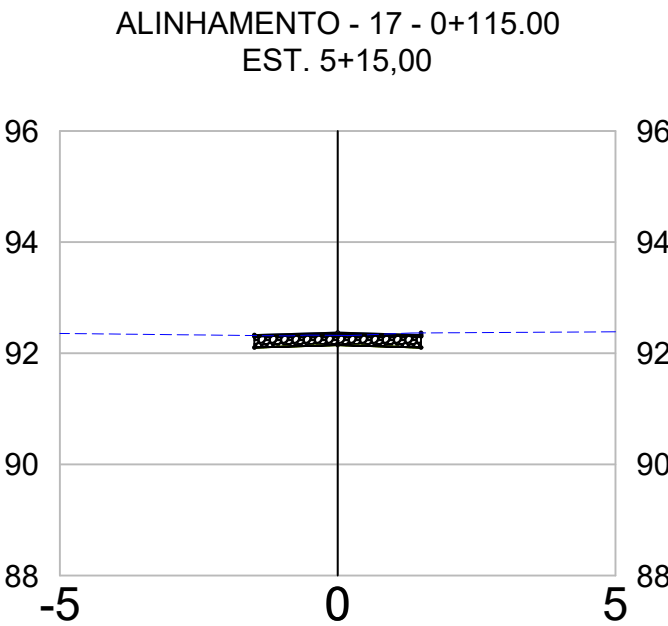
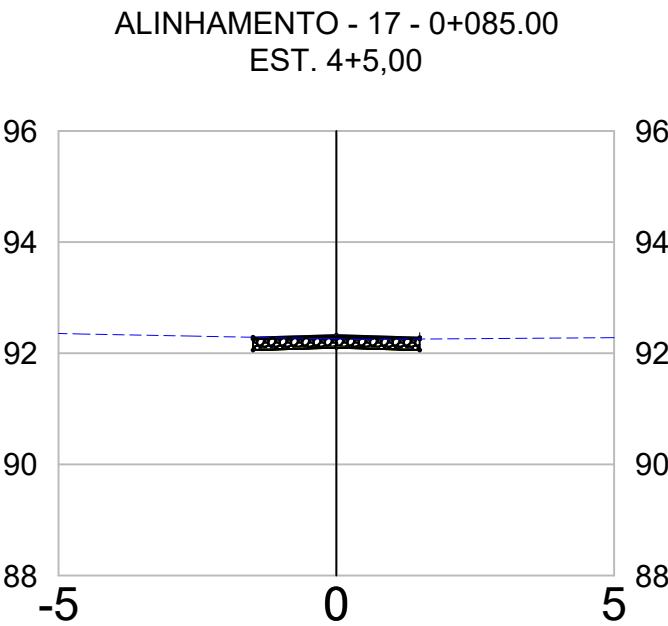
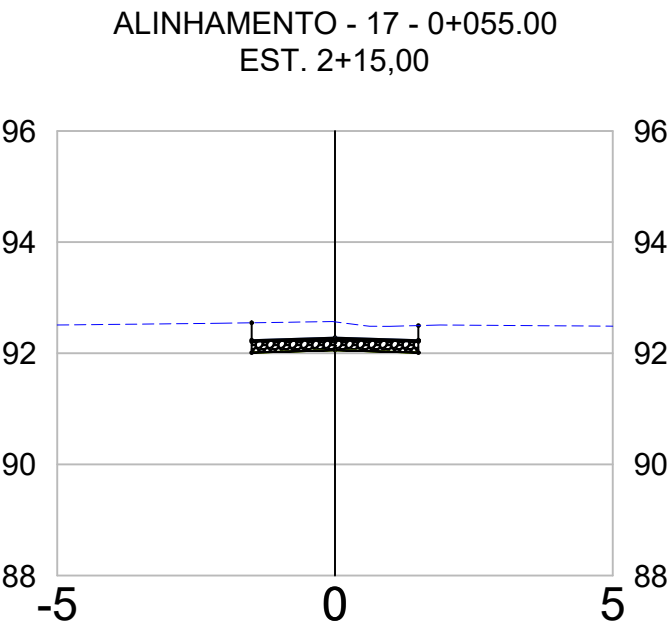
VIAS LOCAIS PROJETADAS
LOCALIZAÇÃO: CLIMA BOM

PROJETO DE TERRAPLENAGEM
SEÇÕES TRANSVERSAIS

AGOSTO / 2023

SEM ESCALA



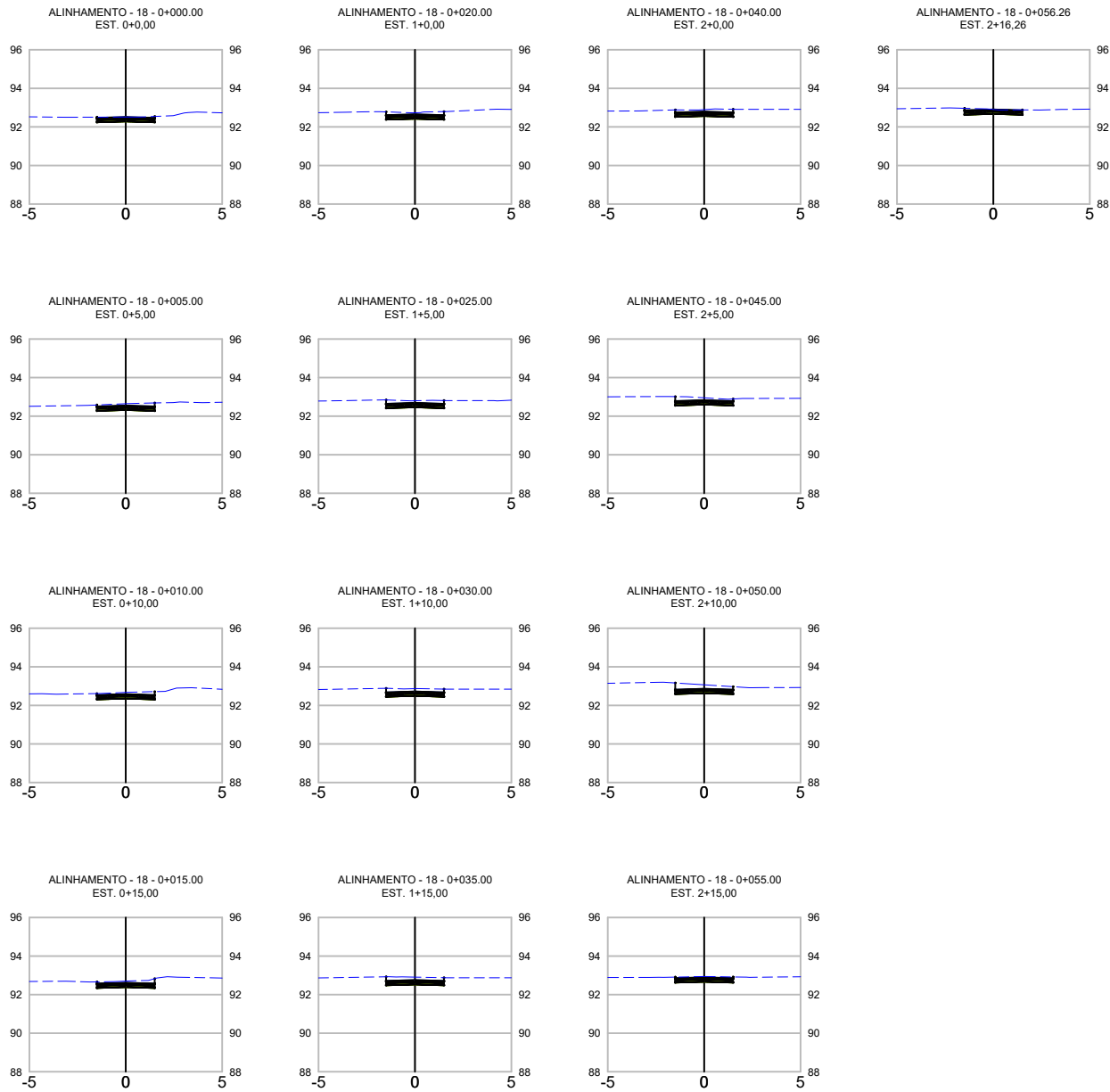


CONVERSÕES:

NOTAS:
1. DIMENSÕES EM METROS;
2. SISTEMAS DE COORDENADAS:
SIRGAS 2000
PROJEÇÃO: UNIVERSAL TRANSVERSO DE MERCATOR (UTM)
DATUM: SIRGAS 2000
MERIDIANO CENTRAL: FUSO 25 -36W DE GR

SECRETARIA MUNICIPAL DE INFRAESTRUTURA - SEMINFRA		
VIAS LOCAIS PROJETADAS LOCALIZAÇÃO: CLIMA BOM		
AGOSTO / 2023	SEM ESCALA	



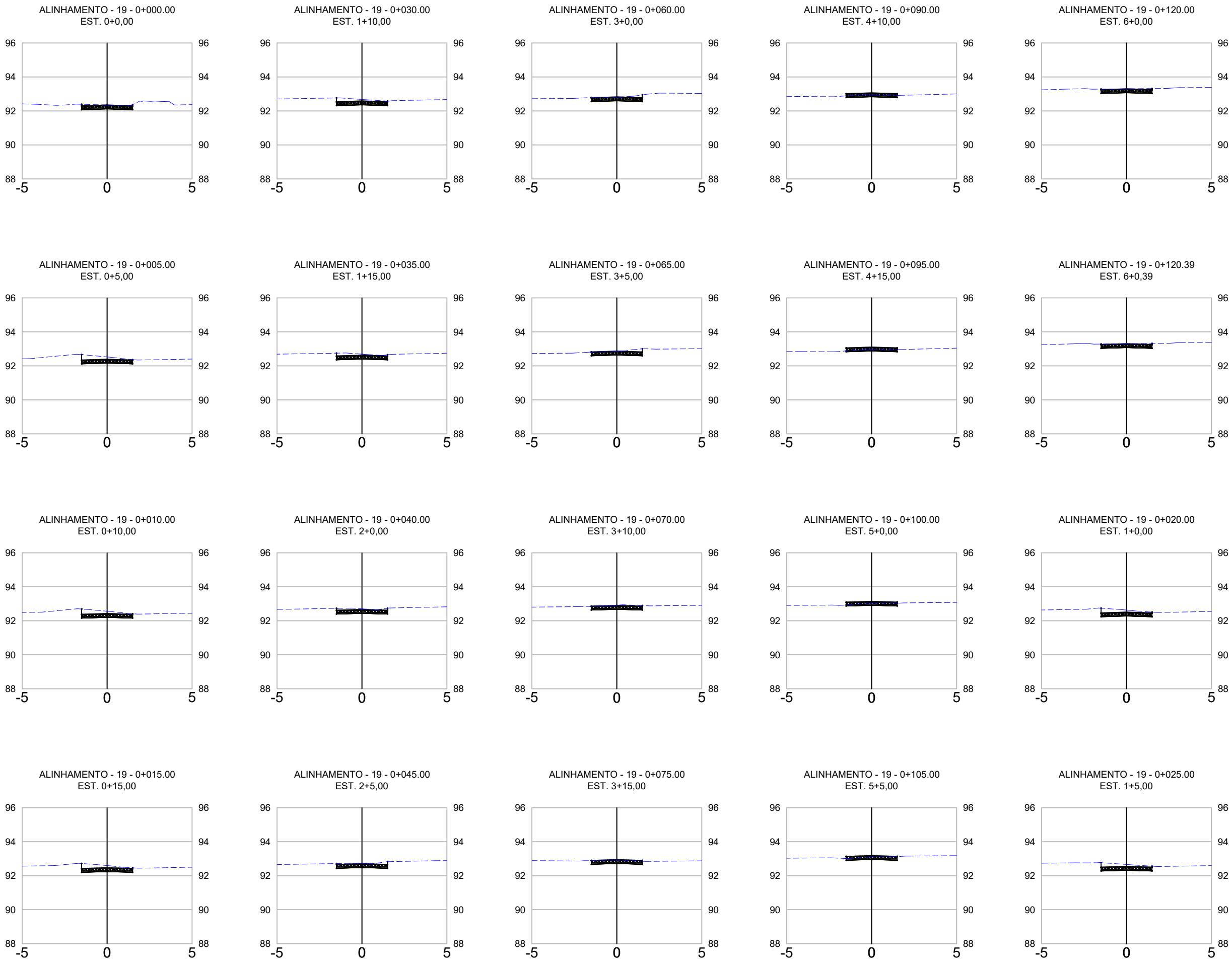


CONVERSÕES:

NOTAS:
1. DIMENSÕES EM METROS;
2. SISTEMAS DE COORDENADAS:
SIRGAS 2000
PROJEÇÃO: UNIVERSAL TRANSVERSO DE MERCATOR (UTM)
DATUM: SIRGAS 2000
MERIDIANO CENTRAL: FUSO 25 -36°W DE GR

SECRETARIA MUNICIPAL DE INFRAESTRUTURA - SEMINFRA		
VIAS LOCAIS PROJETADAS LOCALIZAÇÃO: CLIMA BOM	PROJETO DE TERRAPLENAGEM SEÇÕES TRANSVERSAIS	
	AGOSTO / 2023	SEM ESCALA



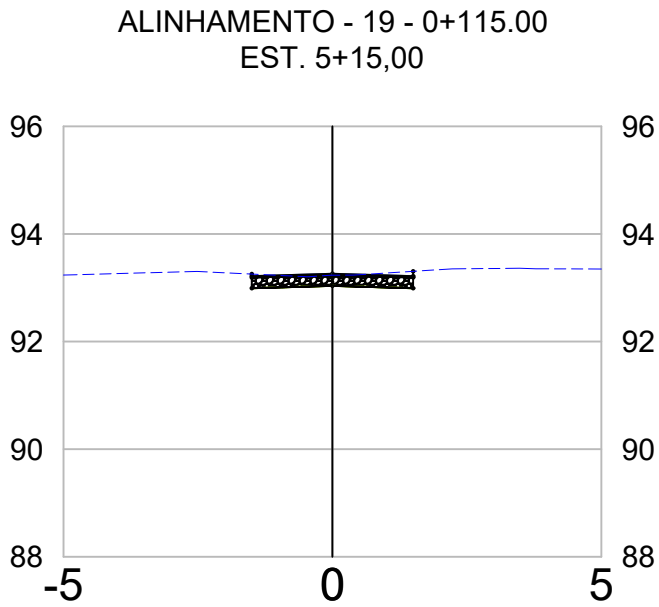
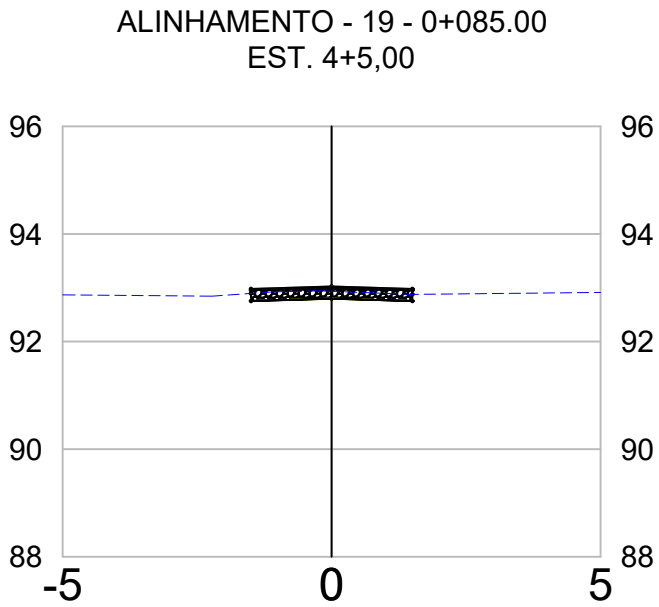
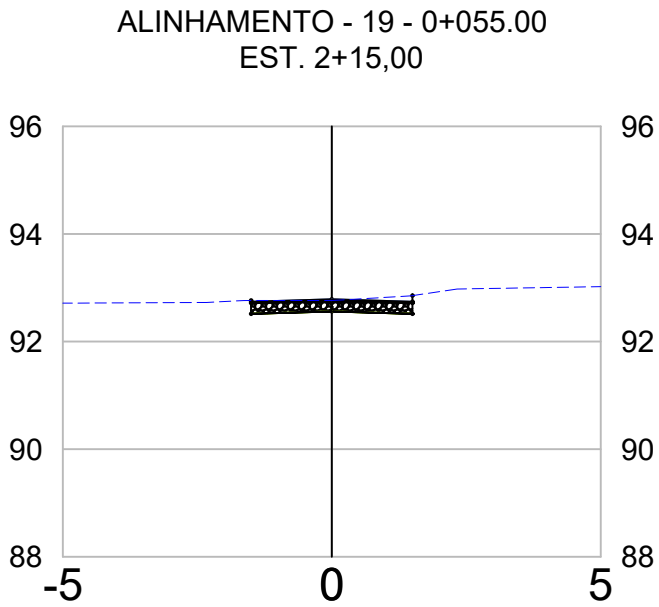
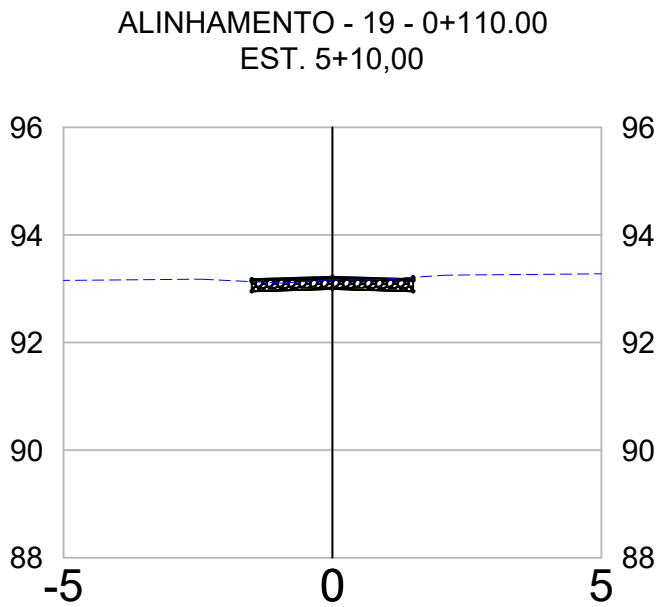
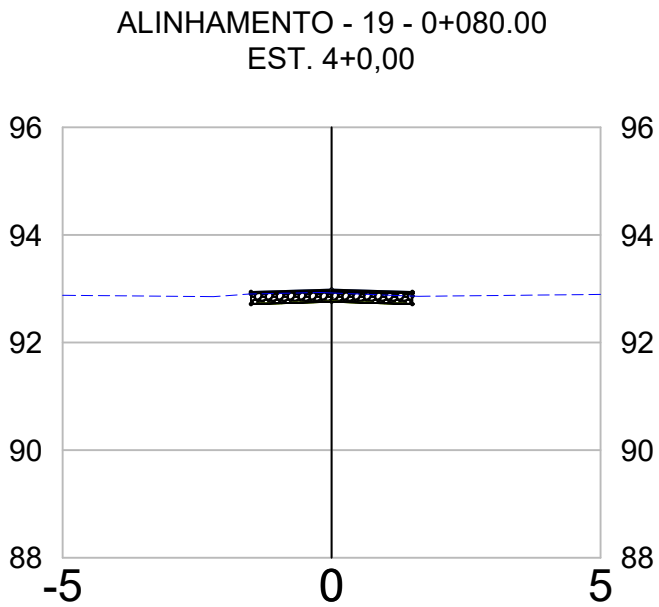
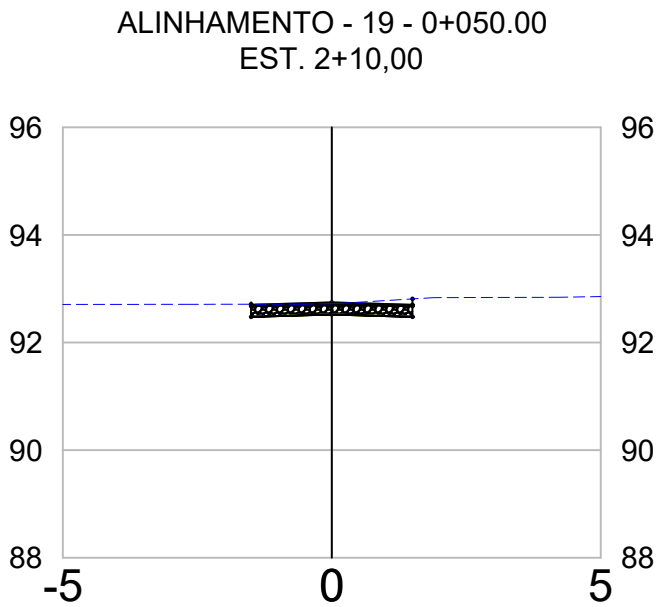


CONVERSÕES:

NOTAS:
1. DIMENSÕES EM METROS;
2. SISTEMAS DE COORDENADAS:
SIRGAS 2000
PROJEÇÃO: UNIVERSAL TRANSVERSO DE MERCATOR (UTM)
DATUM: SIRGAS 2000
MERIDIANO CENTRAL: FUSO 25 - 36°W DE GR

SECRETARIA MUNICIPAL DE INFRAESTRUTURA - SEMINFRA		
VIAS LOCAIS PROJETADAS LOCALIZAÇÃO: CLIMA BOM	PROJETO DE TERRAPLENAGEM SEÇÕES TRANSVERSAIS	
	AGOSTO / 2023	SEM ESCALA



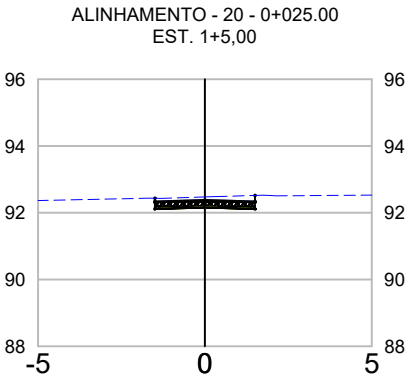
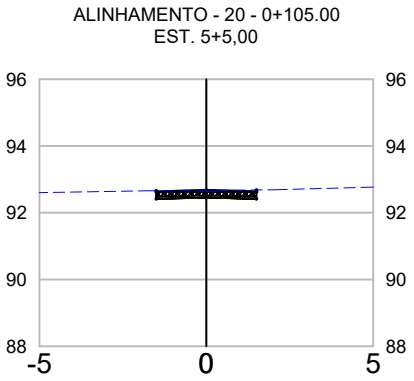
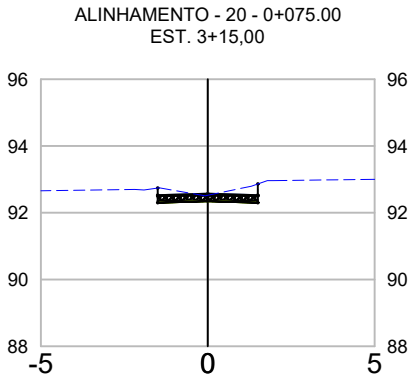
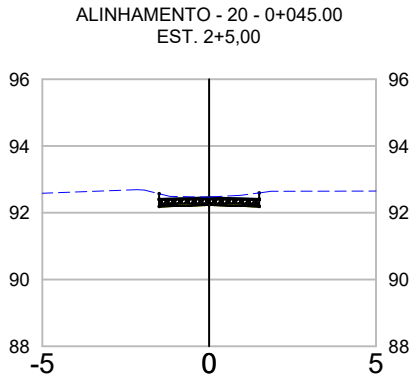
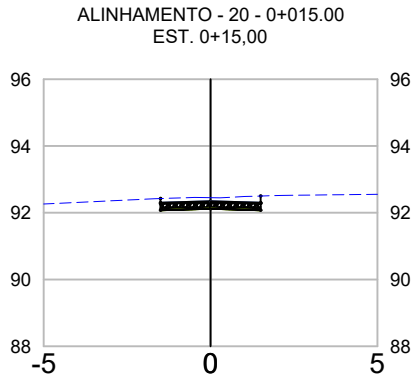
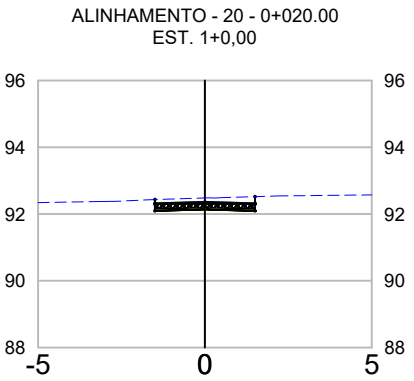
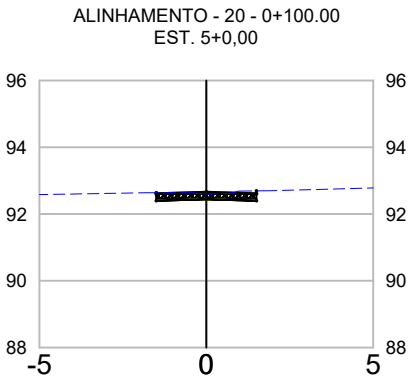
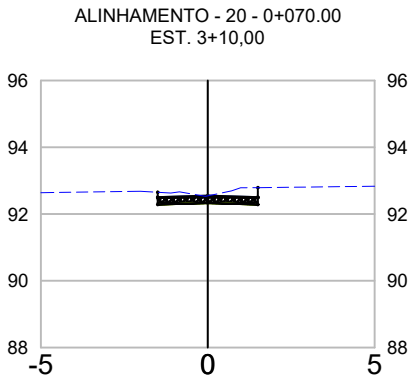
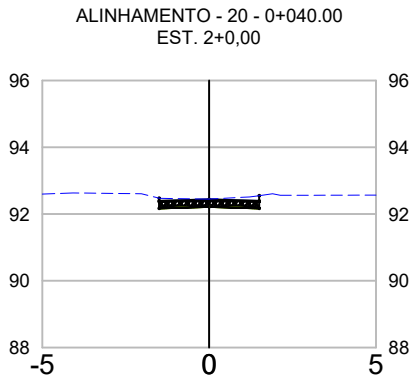
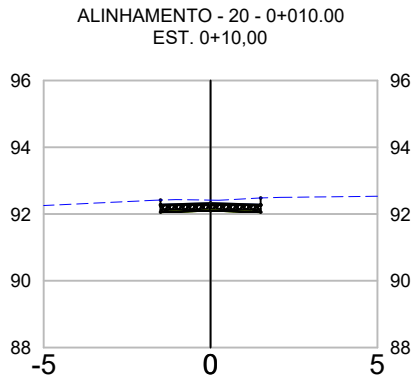
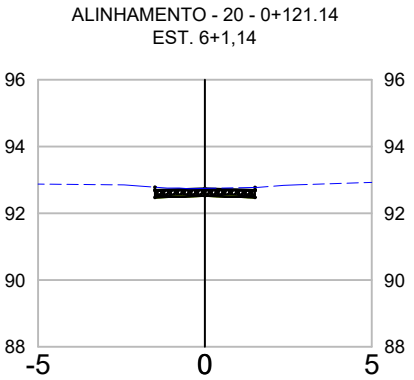
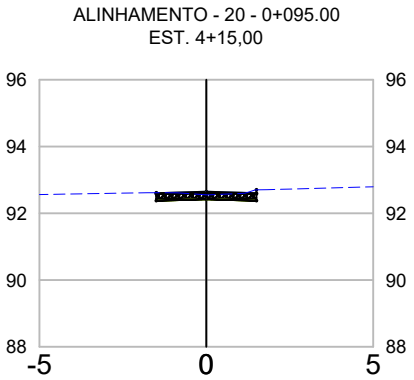
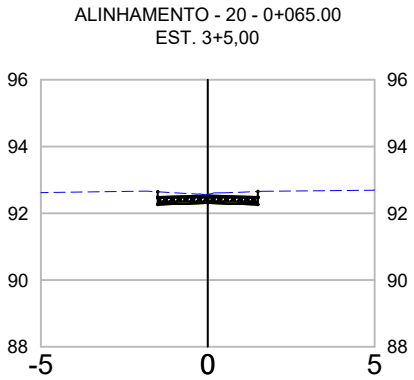
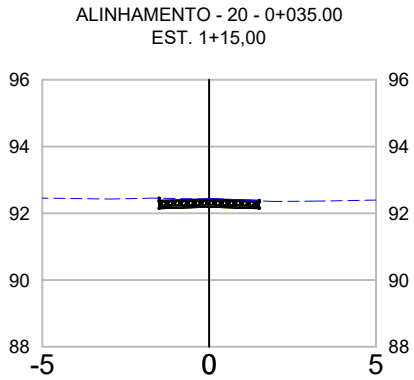
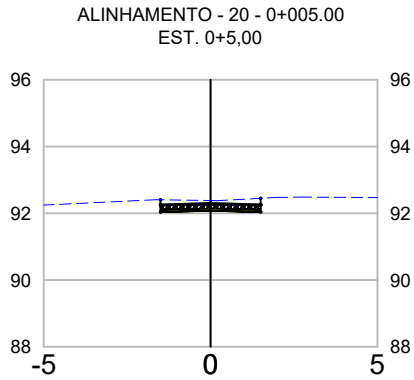
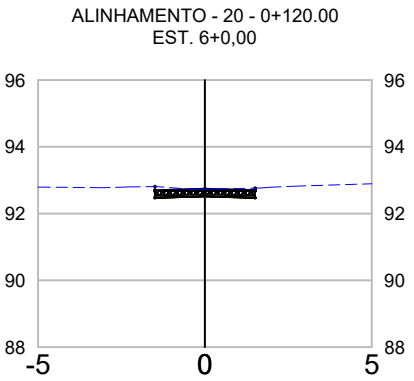
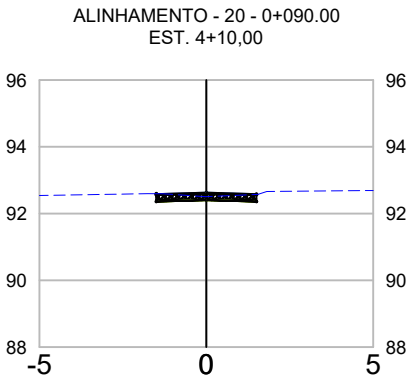
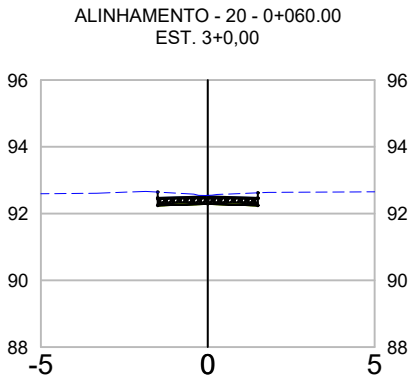
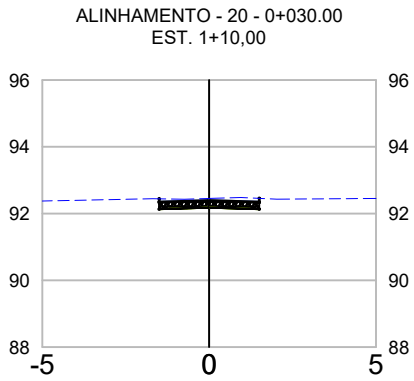
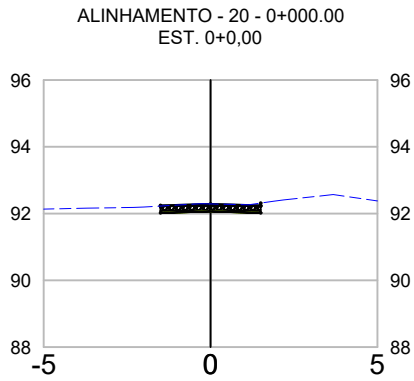


CONVERSÕES:

NOTAS:
1. DIMENSÕES EM METROS;
2. SISTEMAS DE COORDENADAS:
SIRGAS 2000
PROJEÇÃO: UNIVERSAL TRANSVERSO DE MERCATOR (UTM)
DATUM: SIRGAS 2000
MERIDIANO CENTRAL: FUSO 25 - 36°W DE GR

SECRETARIA MUNICIPAL DE INFRAESTRUTURA - SEMINFRA		
VIAS LOCAIS PROJETADAS LOCALIZAÇÃO: CLIMA BOM	PROJETO DE TERRAPLENAGEM SEÇÕES TRANSVERSAIS	
	AGOSTO / 2023	SEM ESCALA





CONVERSÕES:

NOTAS:
1. DIMENSÕES EM METROS;
2. SISTEMAS DE COORDENADAS:
SIRGAS 2000
PROJEÇÃO: UNIVERSAL TRANSVERSO DE MERCATOR (UTM)
DATUM: SIRGAS 2000
MERIDIANO CENTRAL: FUSO 25-36W DE GR

SECRETARIA MUNICIPAL DE INFRAESTRUTURA - SEMINFRA

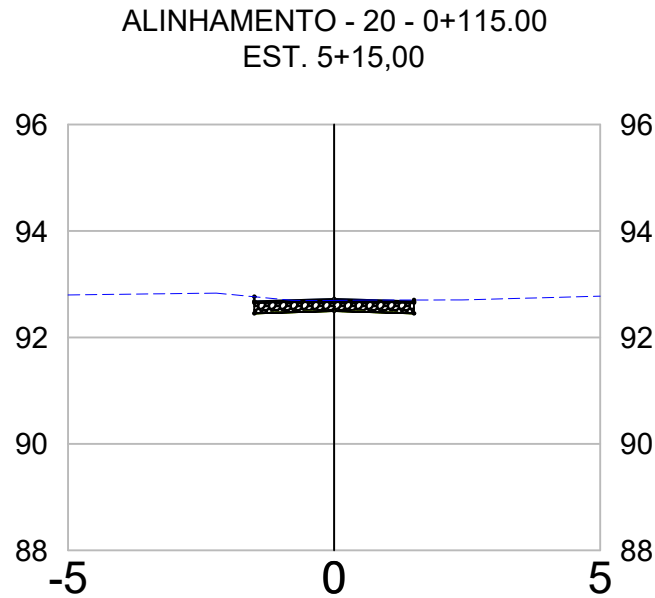
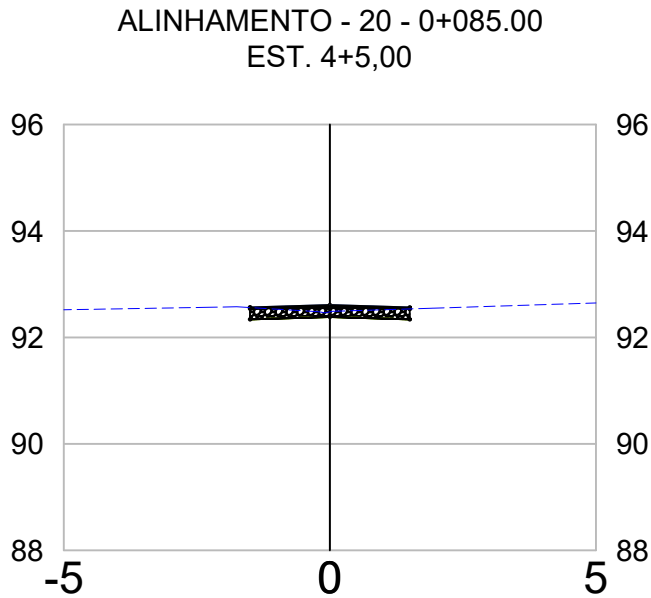
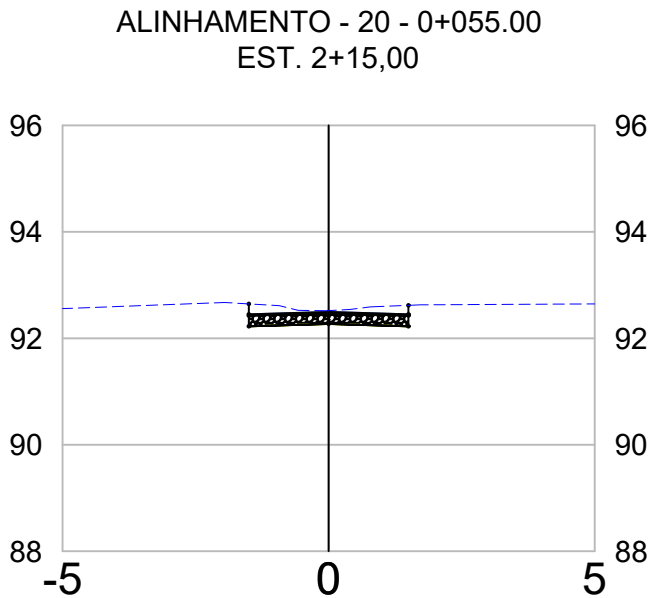
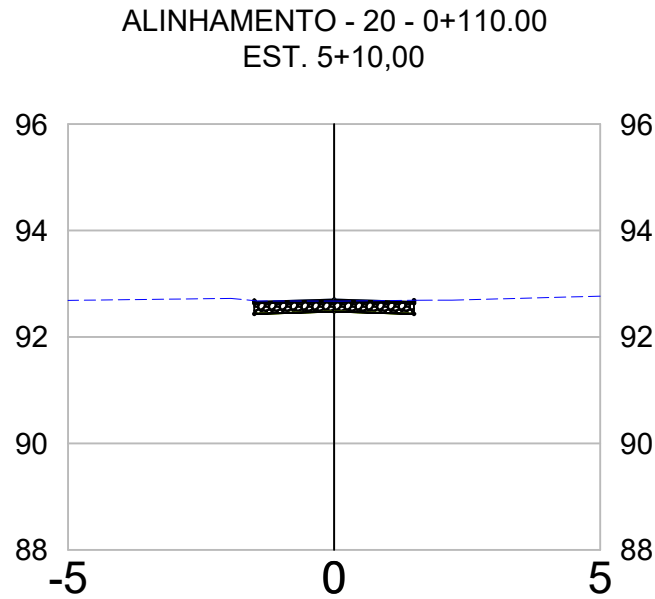
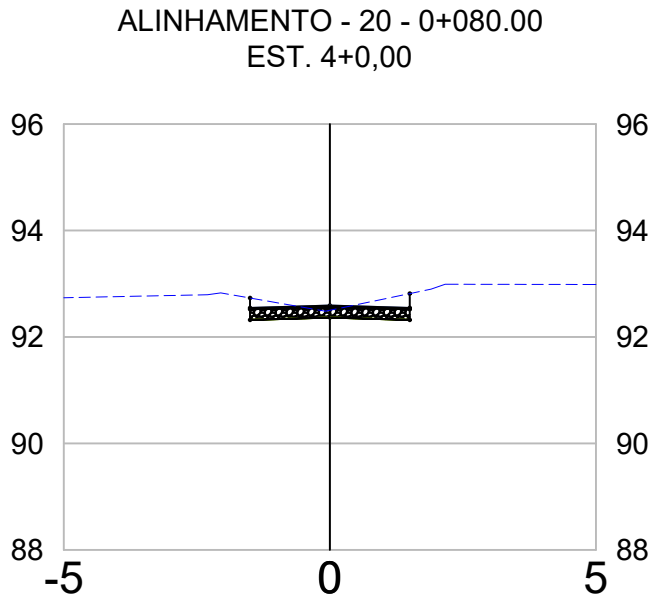
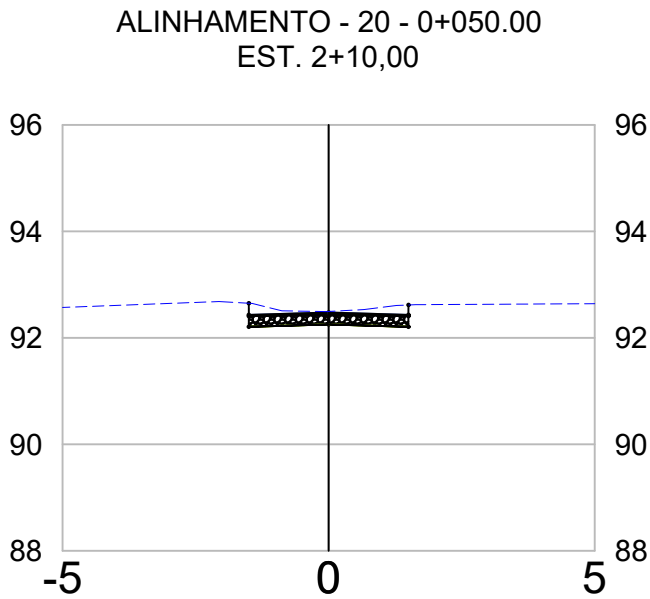
VIAS LOCAIS PROJETADAS
LOCALIZAÇÃO: CLIMA BOM

PROJETO DE TERRAPLENAGEM
SEÇÕES TRANSVERSAIS

AGOSTO / 2023

SEM ESCALA



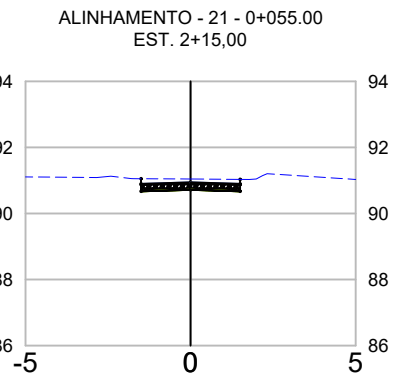
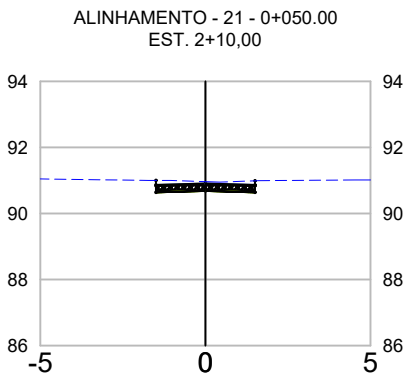
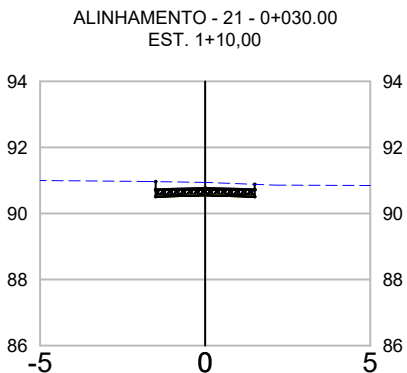
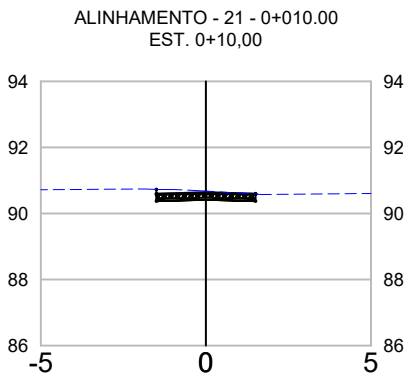
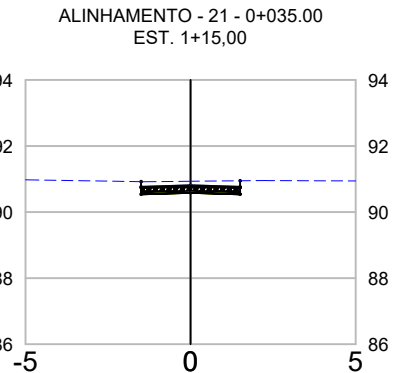
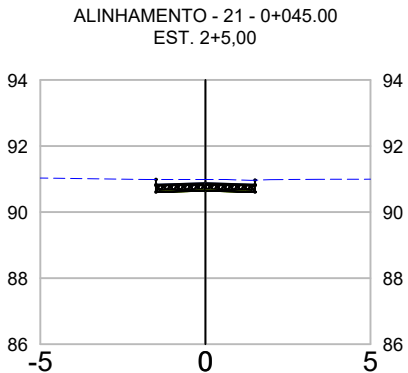
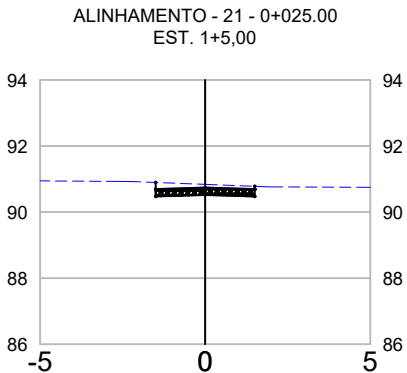
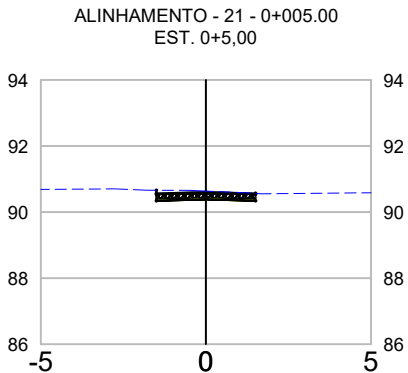
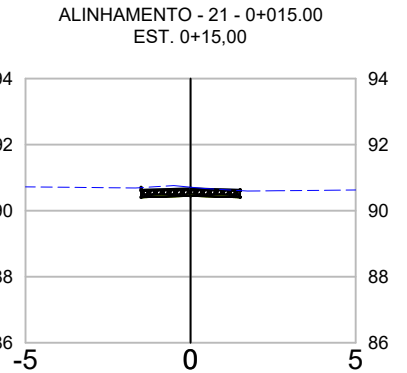
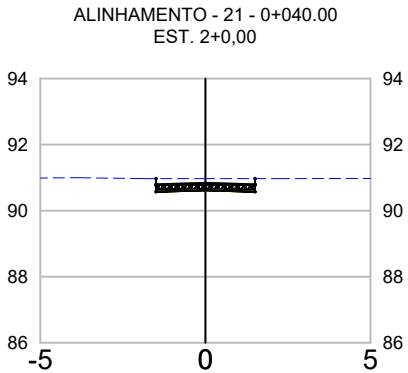
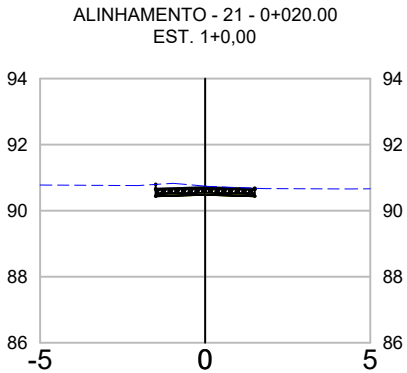
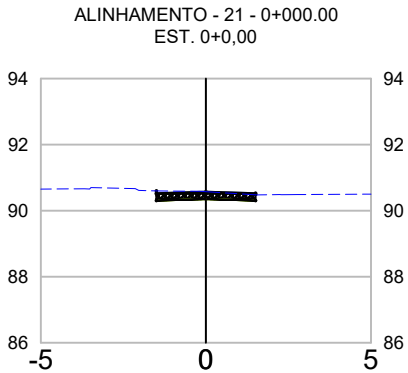


CONVERSÕES:

NOTAS:
1. DIMENSÕES EM METROS;
2. SISTEMAS DE COORDENADAS:
SIRGAS 2000
PROJEÇÃO: UNIVERSAL TRANSVERSO DE MERCATOR (UTM)
DATUM: SIRGAS 2000
MERIDIANO CENTRAL: FUSO 25 - 36°W DE GR

SECRETARIA MUNICIPAL DE INFRAESTRUTURA - SEMINFRA		
VIAS LOCAIS PROJETADAS LOCALIZAÇÃO: CLIMA BOM	PROJETO DE TERRAPLENAGEM SEÇÕES TRANSVERSAIS	
	AGOSTO / 2023	SEM ESCALA



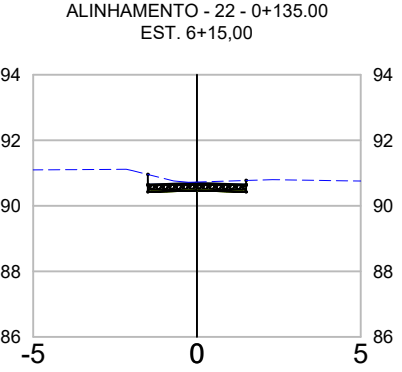
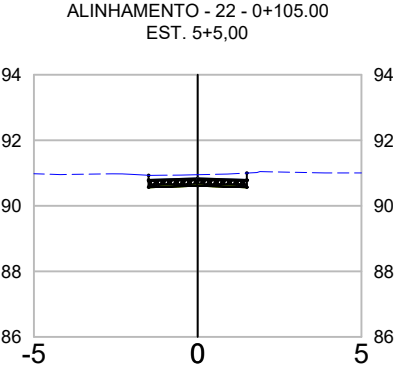
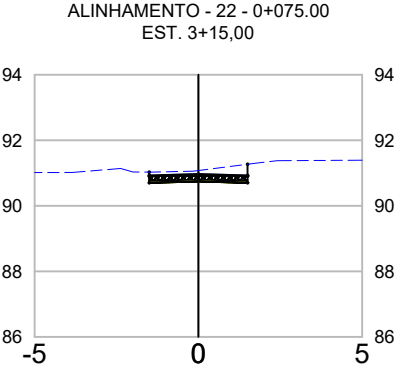
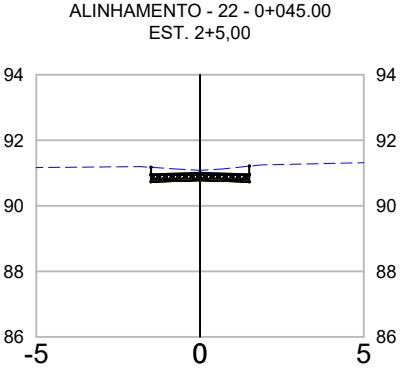
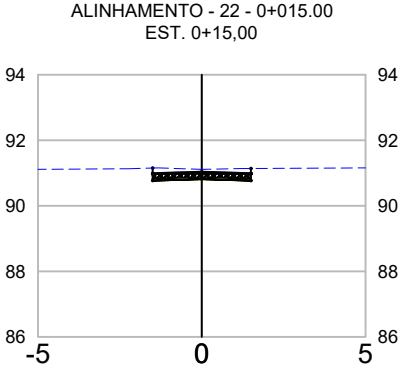
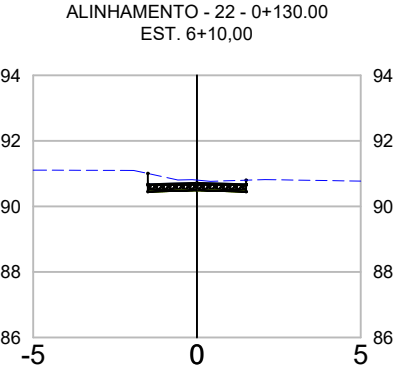
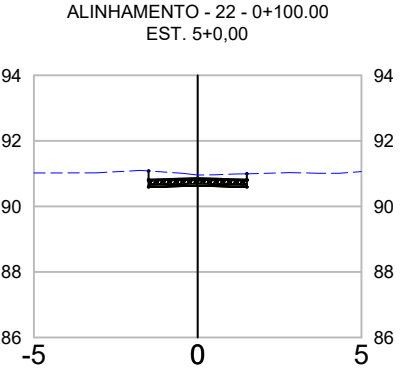
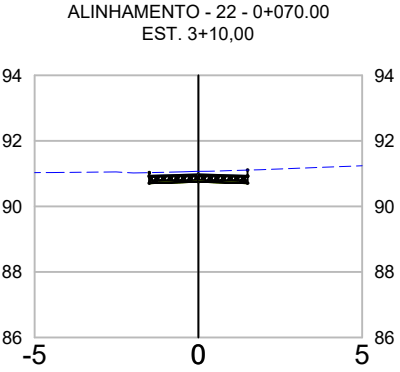
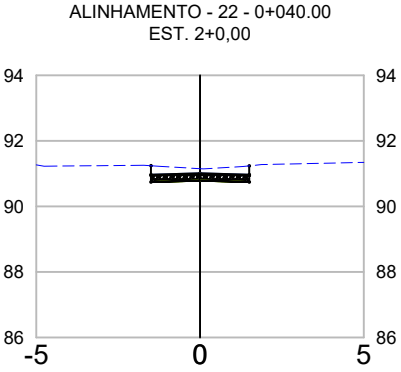
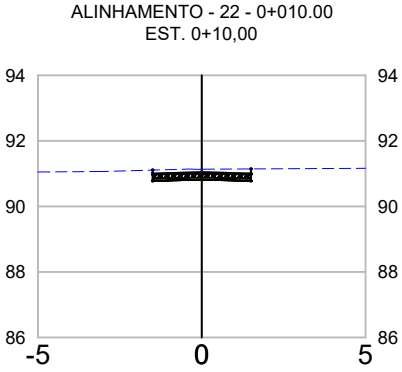
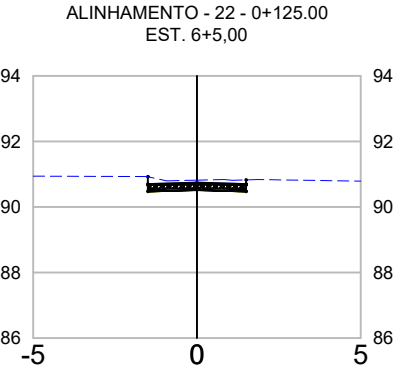
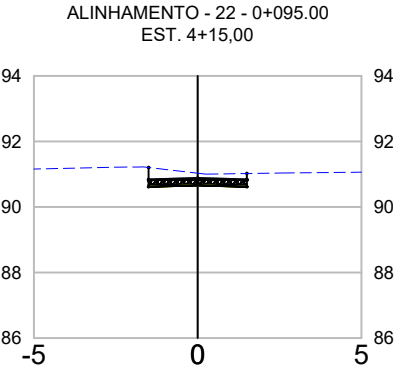
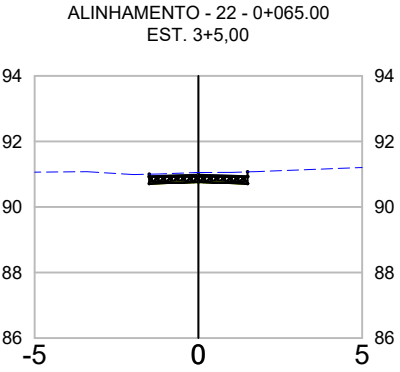
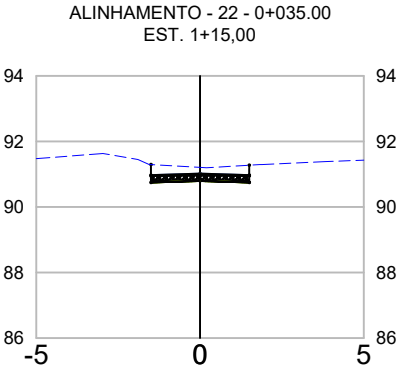
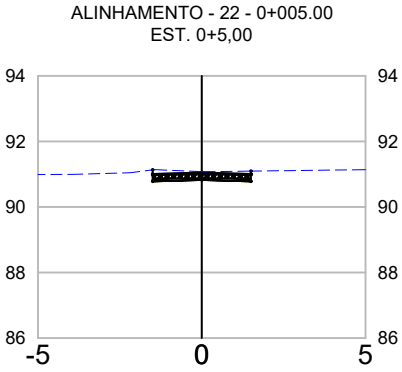
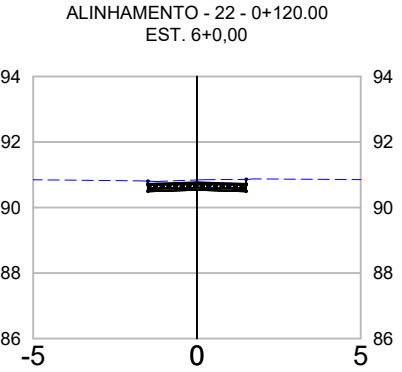
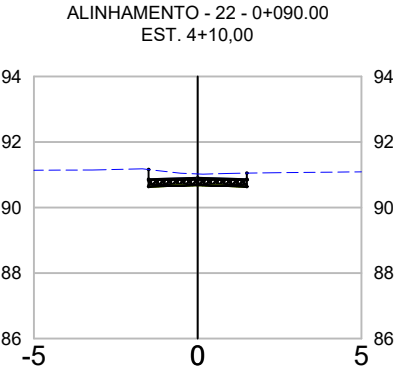
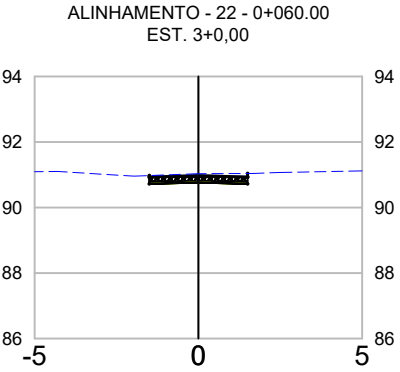
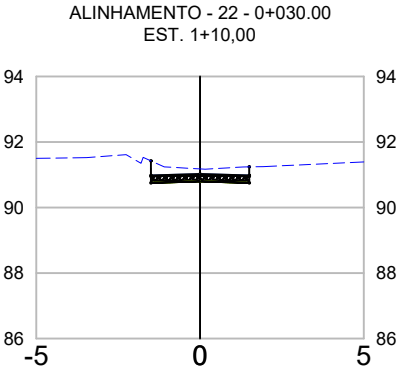
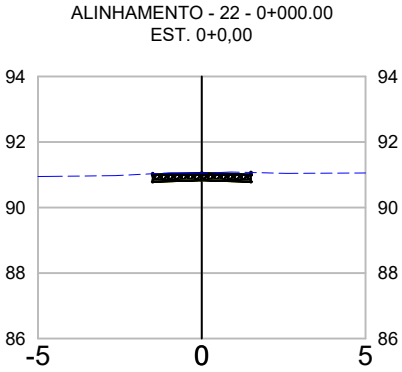


CONVERSÕES:

NOTAS:
1. DIMENSÕES EM METROS;
2. SISTEMAS DE COORDENADAS:
SIRGAS 2000
PROJEÇÃO: UNIVERSAL TRANSVERSO DE MERCATOR (UTM)
DATUM: SIRGAS 2000
MERIDIANO CENTRAL: FUSO 25 -36°W DE GR

SECRETARIA MUNICIPAL DE INFRAESTRUTURA - SEMINFRA		
VIAS LOCAIS PROJETADAS LOCALIZAÇÃO: CLIMA BOM	PROJETO DE TERRAPLENAGEM SEÇÕES TRANSVERSAIS	
	AGOSTO / 2023	SEM ESCALA





CONVERSÕES:

NOTAS:
1. DIMENSÕES EM METROS;
2. SISTEMAS DE COORDENADAS:
SIRGAS 2000
PROJEÇÃO: UNIVERSAL TRANSVERSO DE MERCATOR (UTM)
DATUM: SIRGAS 2000
MERIDIANO CENTRAL: LUSO 25°36'W DE GR

SECRETARIA MUNICIPAL DE INFRAESTRUTURA - SEMINFRA

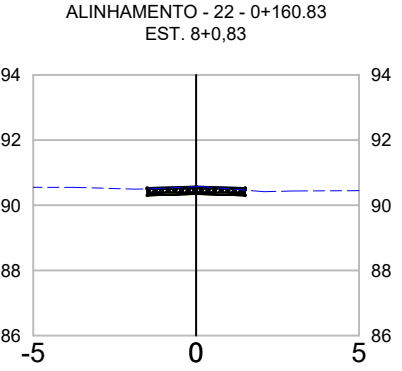
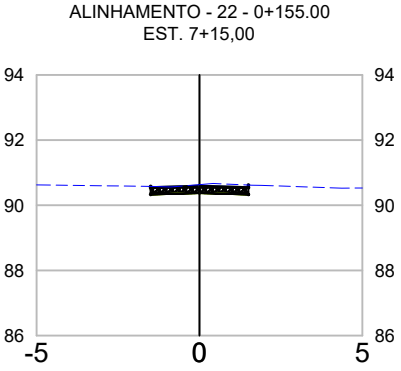
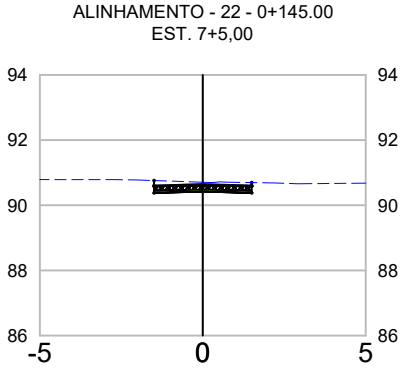
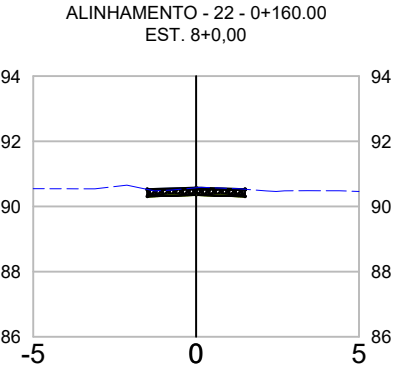
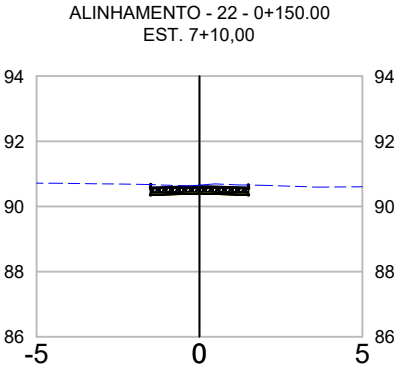
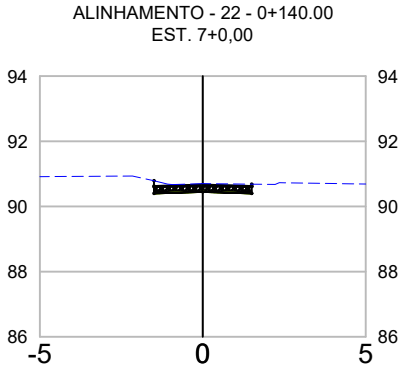
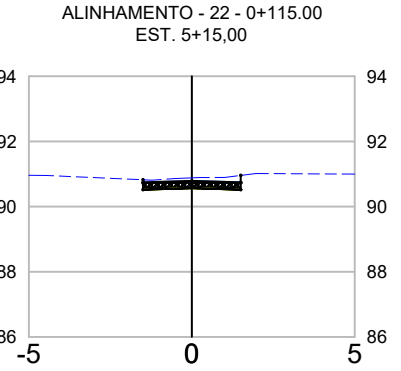
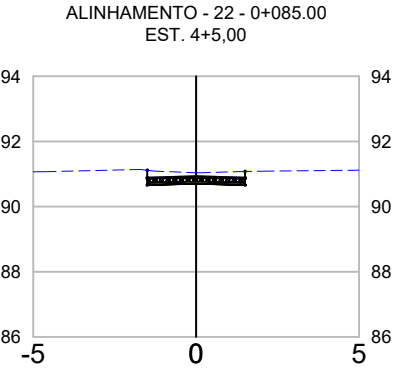
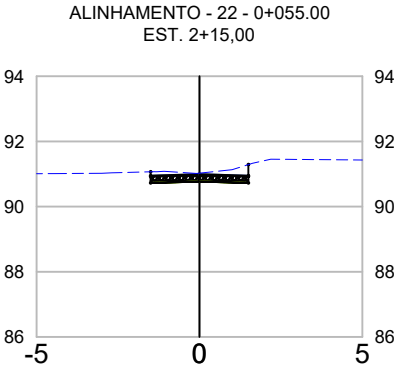
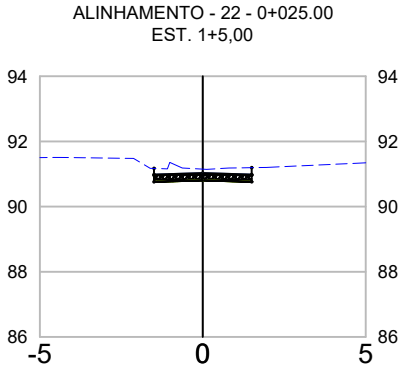
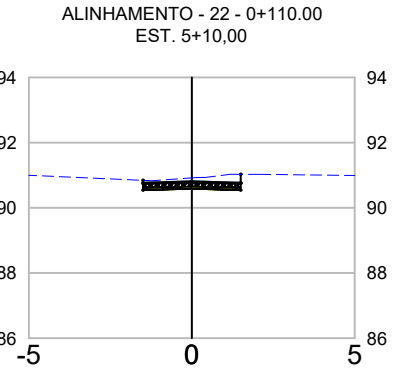
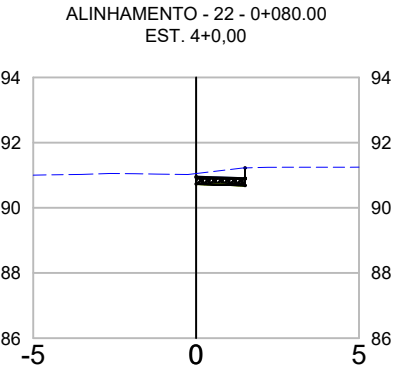
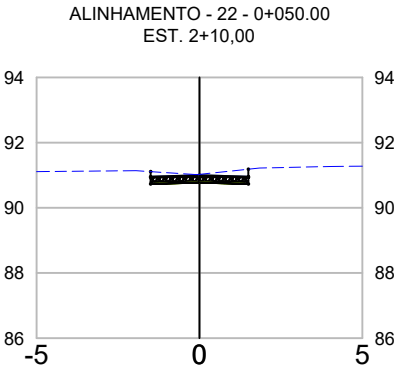
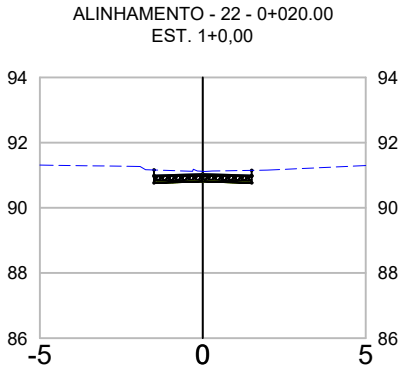
VIAS LOCAIS PROJETADAS
LOCALIZAÇÃO: CLIMA BOM

PROJETO DE TERRAPLENAGEM
SEÇÕES TRANSVERSAIS

AGOSTO / 2023

SEM ESCALA





CONVERSÕES:

NOTAS:
1. DIMENSÕES EM METROS;
2. SISTEMAS DE COORDENADAS:
SIRGAS 2000
PROJEÇÃO: UNIVERSAL TRANSVERSO DE MERCATOR (UTM)
DATUM: SIRGAS 2000
MERIDIANO CENTRAL: FUSO 25 - 36°W DE GR

SECRETARIA MUNICIPAL DE INFRAESTRUTURA - SEMINFRA

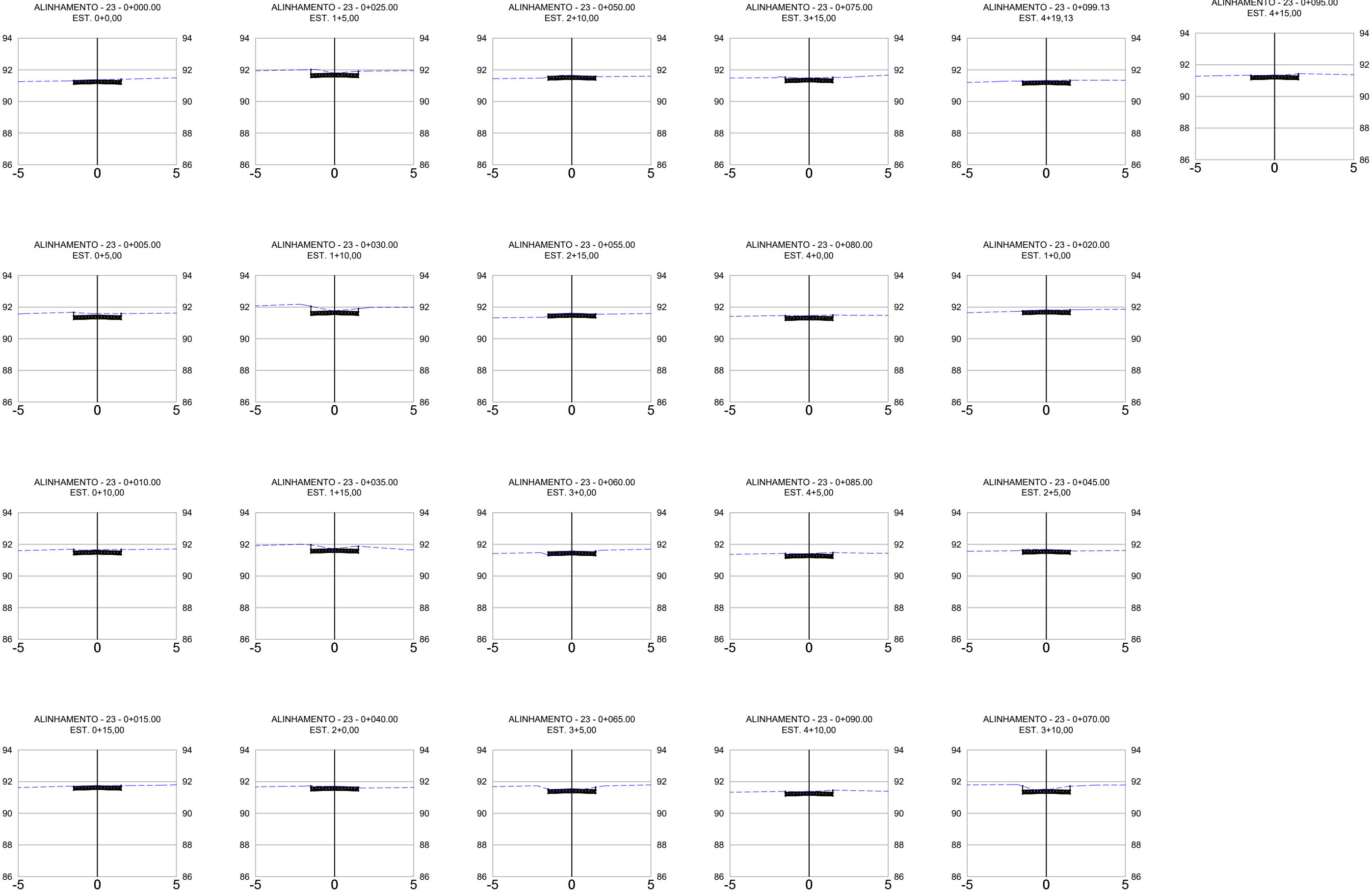
VIAS LOCAIS PROJETADAS
LOCALIZAÇÃO: CLIMA BOM

PROJETO DE TERRAPLENAGEM
SEÇÕES TRANSVERSAIS

AGOSTO / 2023

SEM ESCALA





CONVERSÕES:

NOTAS:
1. DIMENSÕES EM METROS;
2. SISTEMAS DE COORDENADAS:
SIRGAS 2000
PROJEÇÃO: UNIVERSAL TRANSVERSO DE MERCATOR (UTM)
DATUM: SIRGAS 2000
MERIDIANO CENTRAL: FUSO 25-36W DE GR

SECRETARIA MUNICIPAL DE INFRAESTRUTURA - SEMINFRA

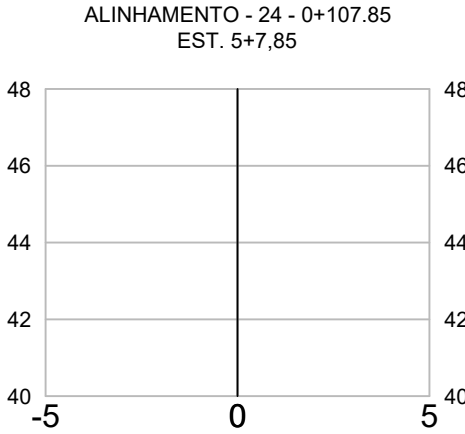
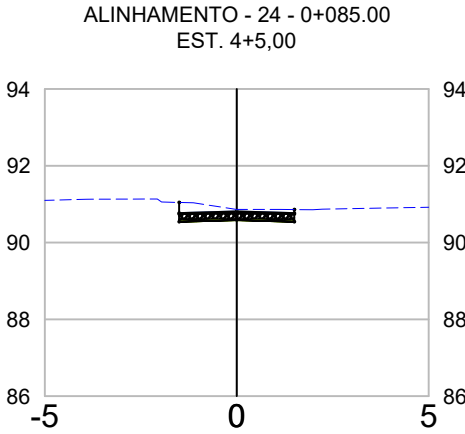
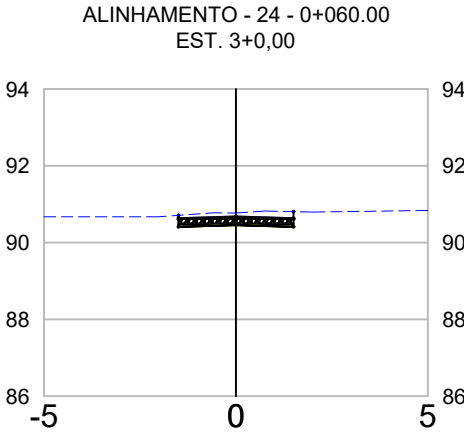
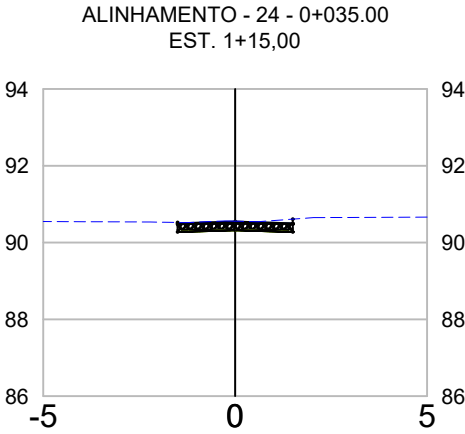
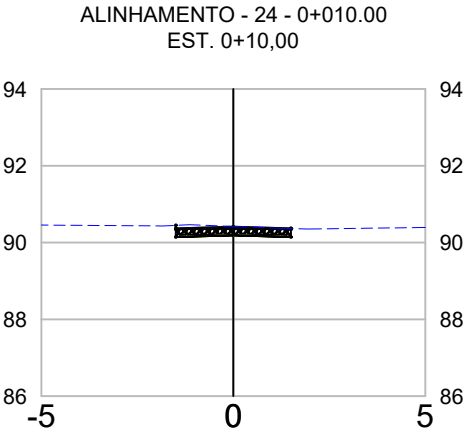
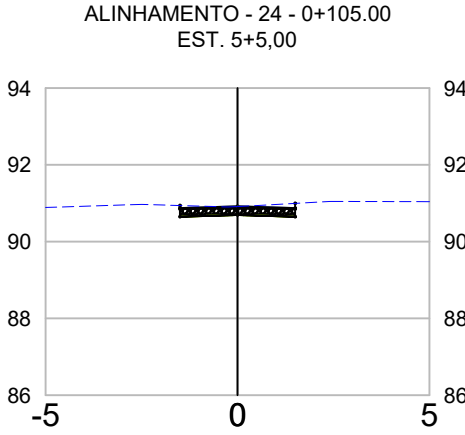
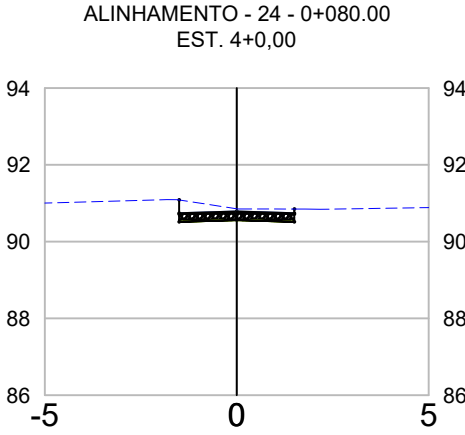
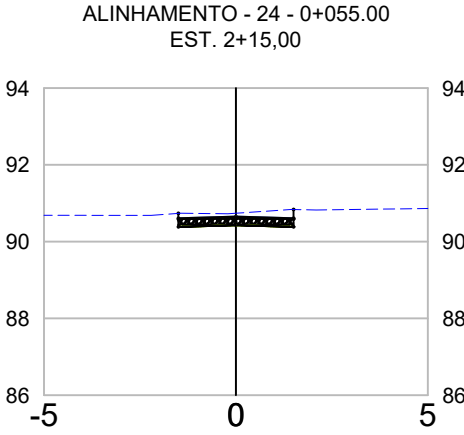
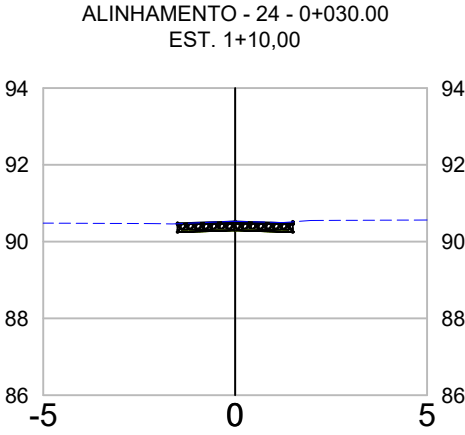
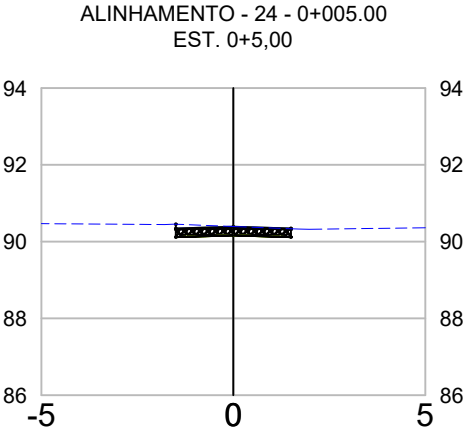
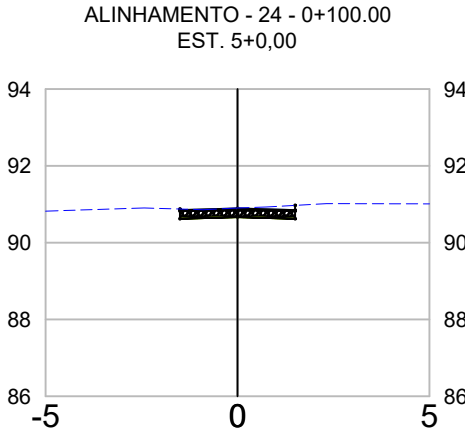
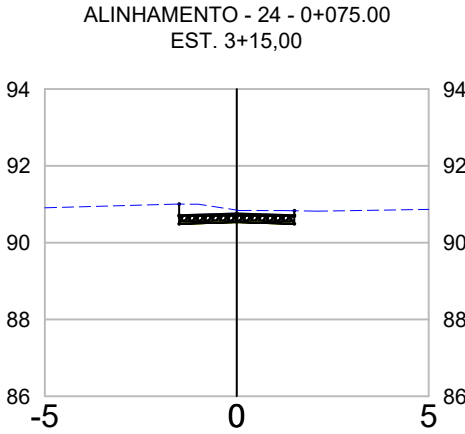
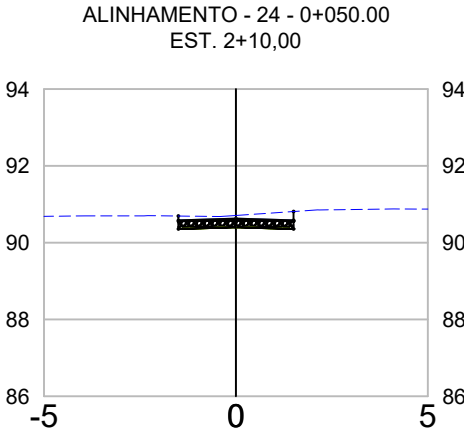
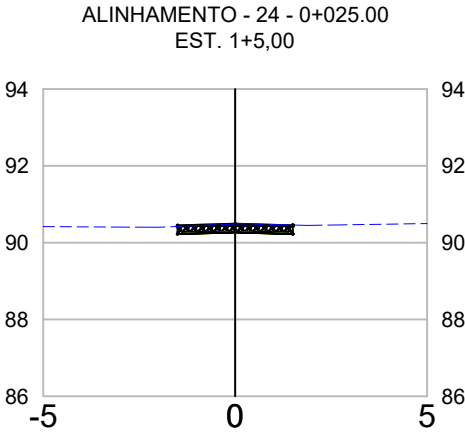
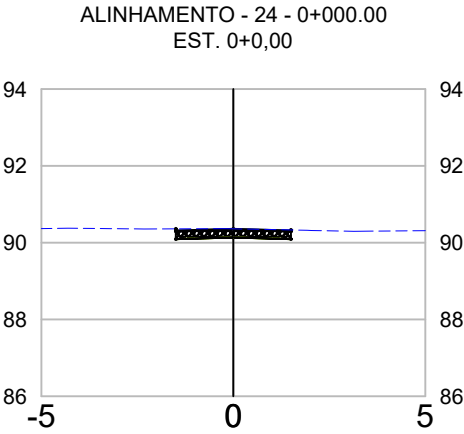
VIAS LOCAIS PROJETADAS
LOCALIZAÇÃO: CLIMA BOM

PROJETO DE TERRAPLENAGEM
SEÇÕES TRANSVERSAIS

AGOSTO / 2023

SEM ESCALA





CONVERSÕES:

NOTAS:
1. DIMENSÕES EM METROS;
2. SISTEMAS DE COORDENADAS:
SIRGAS 2000
PROJEÇÃO: UNIVERSAL TRANSVERSO DE MERCATOR (UTM)
DATUM: SIRGAS 2000
MERIDIANO CENTRAL: FUSO 25 - 36°W DE GR

SECRETARIA MUNICIPAL DE INFRAESTRUTURA - SEMINFRA

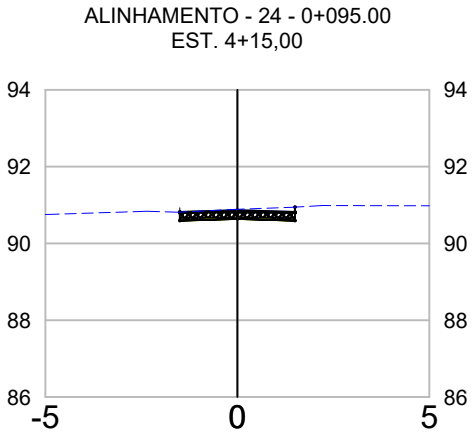
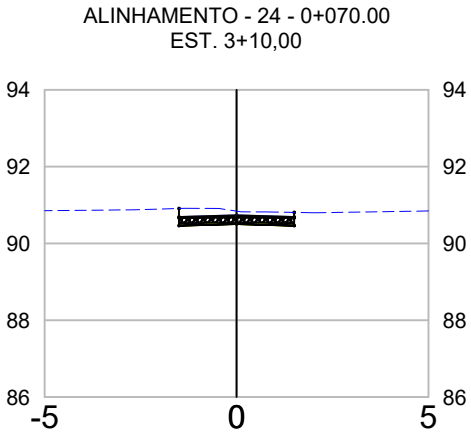
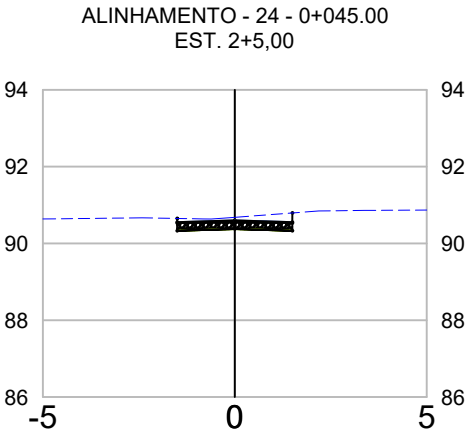
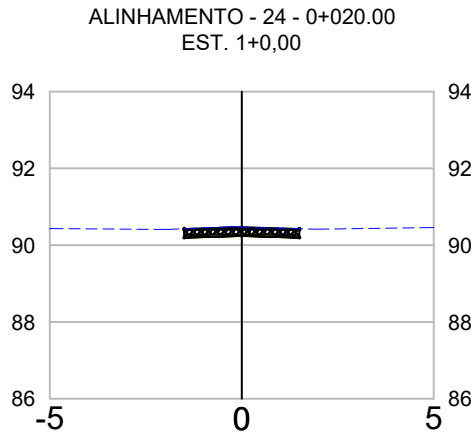
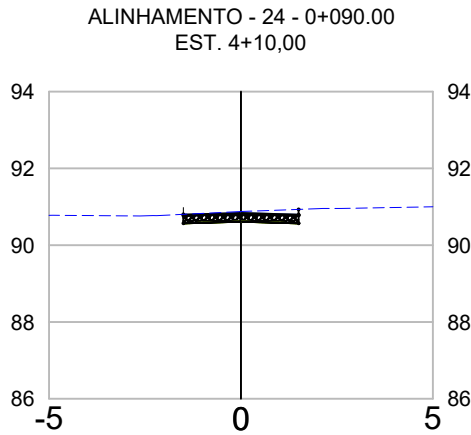
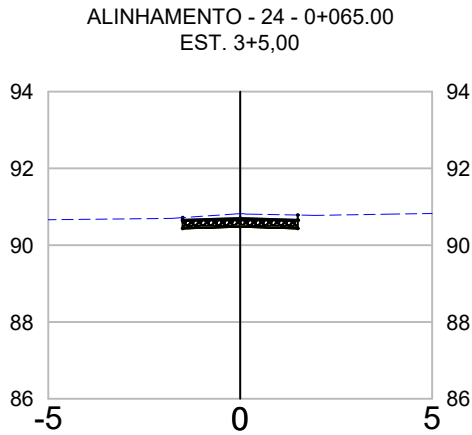
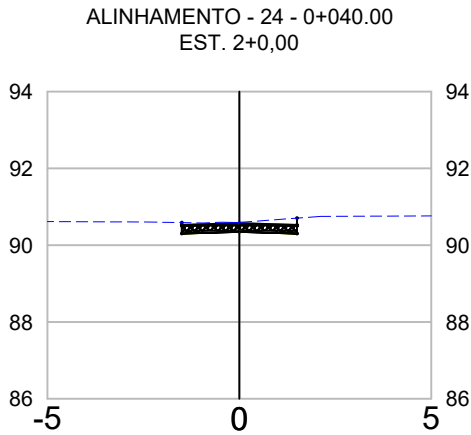
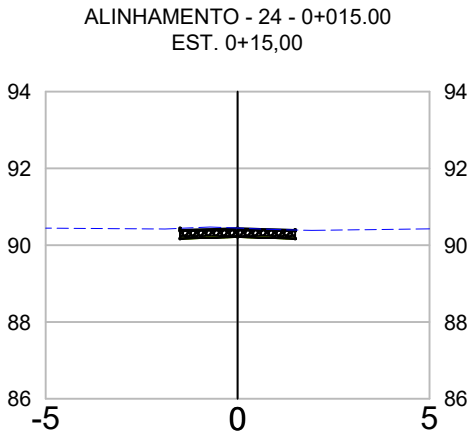
VIAS LOCAIS PROJETADAS
LOCALIZAÇÃO: CLIMA BOM

PROJETO DE TERRAPLENAGEM
SEÇÕES TRANSVERSAIS

AGOSTO / 2023

SEM ESCALA

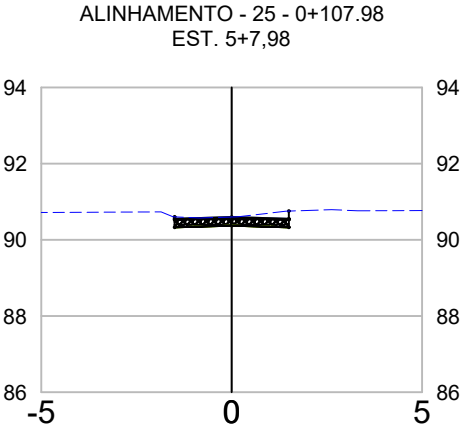
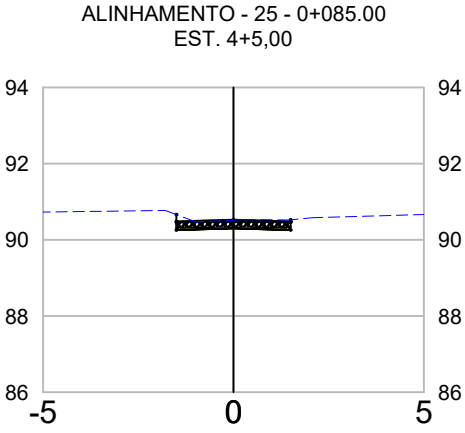
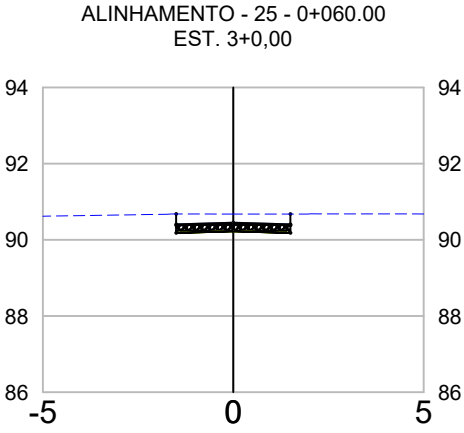
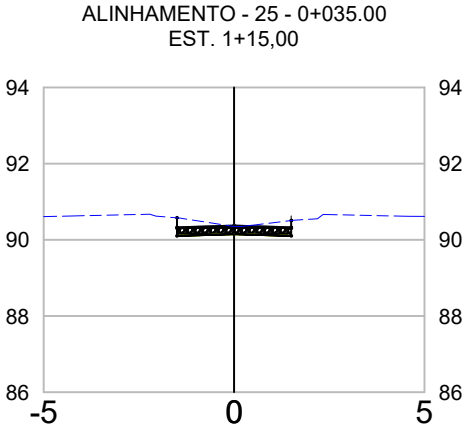
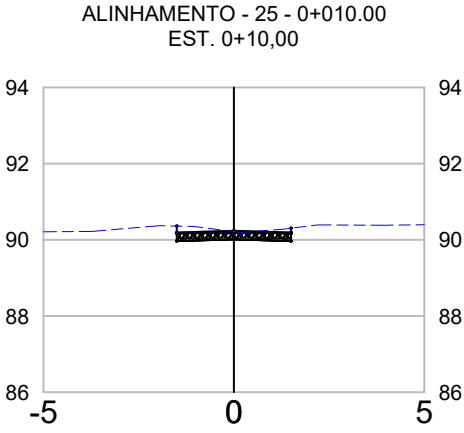
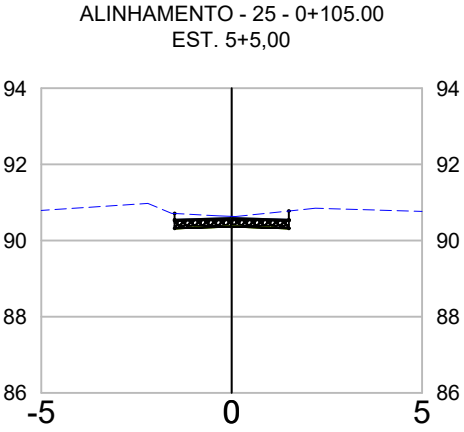
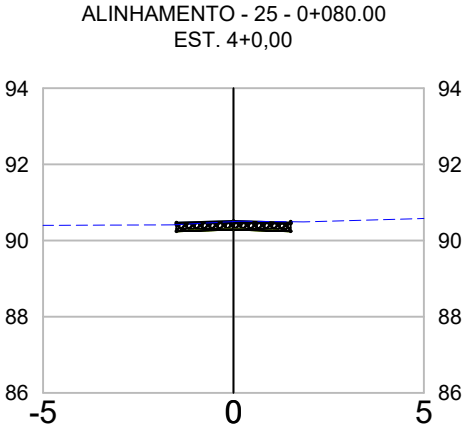
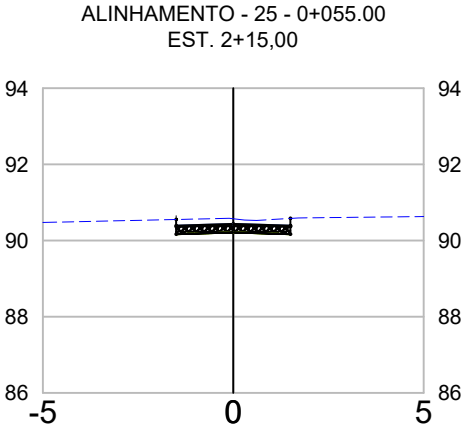
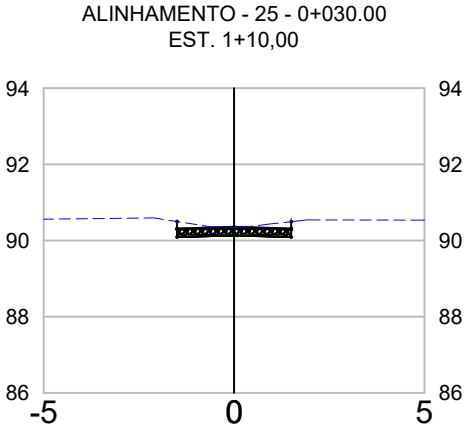
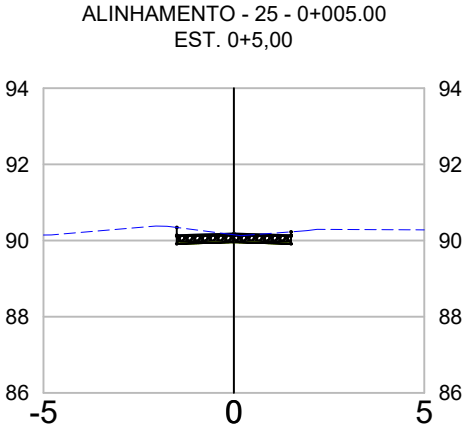
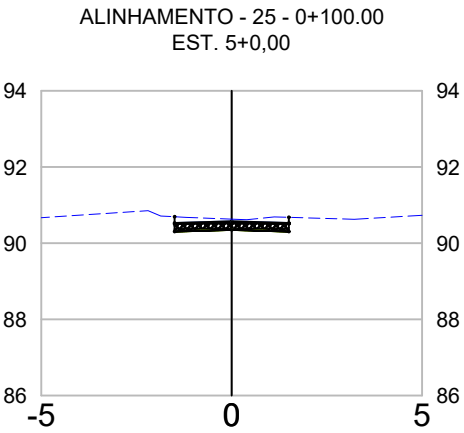
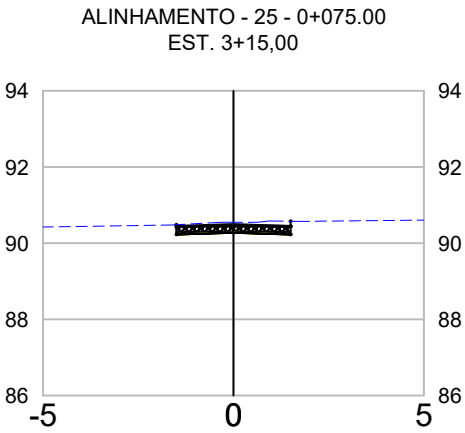
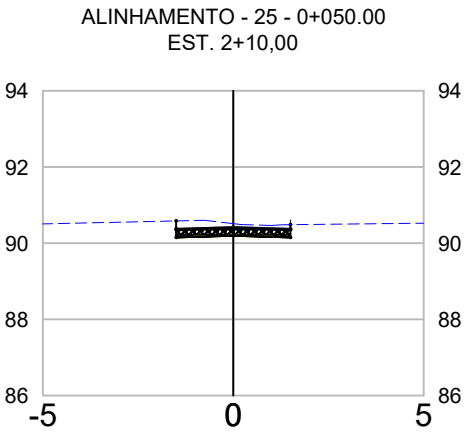
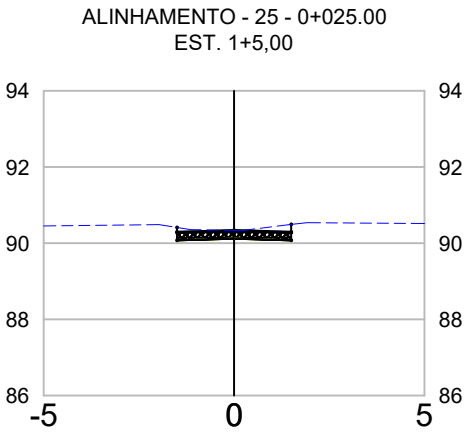
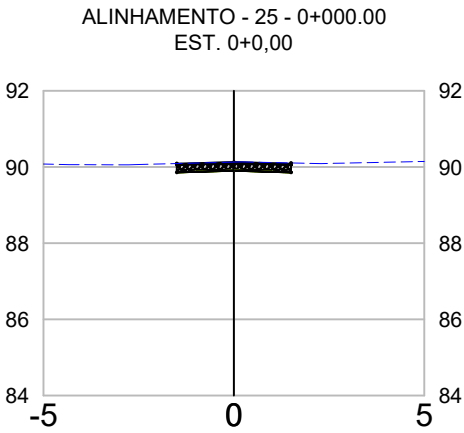




CONVERSÕES:

NOTAS:
1. DIMENSÕES EM METROS;
2. SISTEMAS DE COORDENADAS:
SIRGAS 2000
PROJEÇÃO: UNIVERSAL TRANSVERSO DE MERCATOR (UTM)
DATUM: SIRGAS 2000
MERIDIANO CENTRAL: LUSO 25°36'W DE GR

SECRETARIA MUNICIPAL DE INFRAESTRUTURA - SEMINFRA				
VIAS LOCAIS PROJETADAS LOCALIZAÇÃO: CLIMA BOM		PROJETO DE TERRAPLENAGEM SEÇÕES TRANSVERSAIS		
		AGOSTO / 2023	SEM ESCALA	

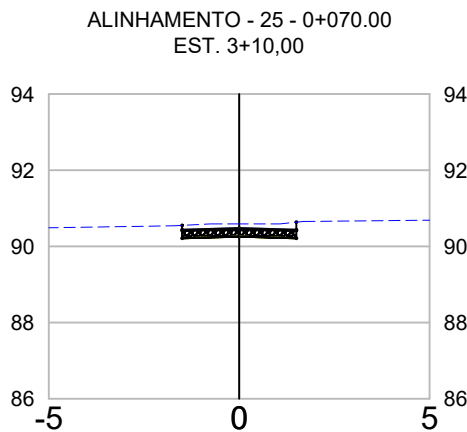
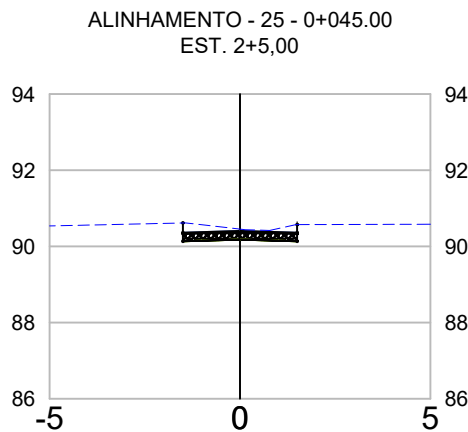
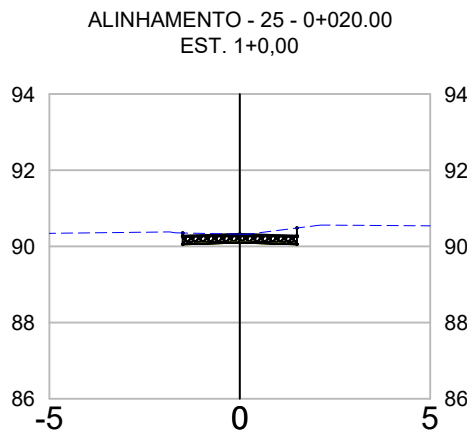
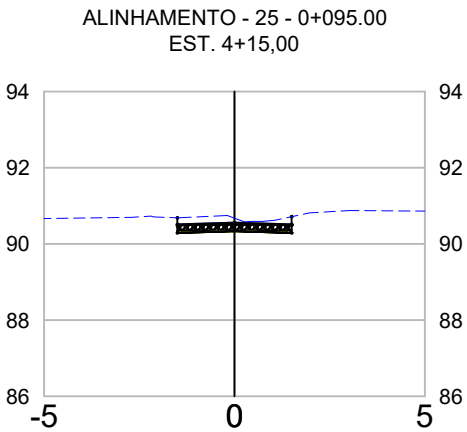
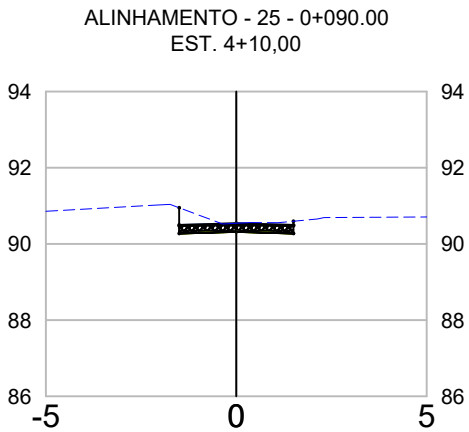
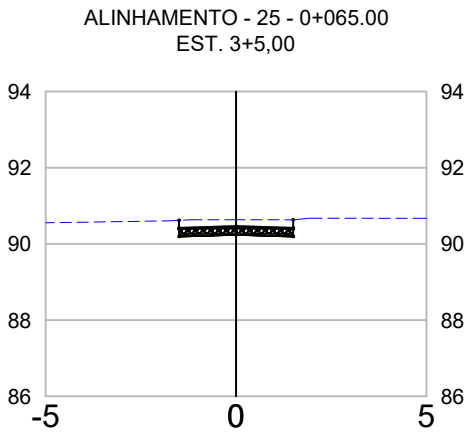
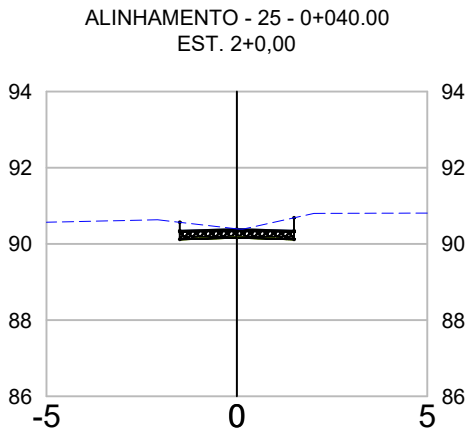
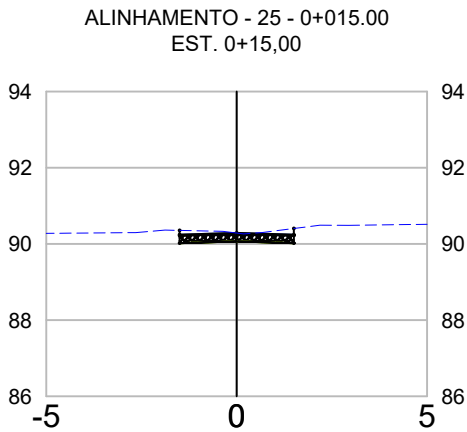


CONVERSÕES:

NOTAS:
1. DIMENSÕES EM METROS;
2. SISTEMAS DE COORDENADAS:
SIRGAS 2000
PROJEÇÃO: UNIVERSAL TRANSVERSO DE MERCATOR (UTM)
DATUM: SIRGAS 2000
MERIDIANO CENTRAL: FUSO 25 - 36°W DE GR

SECRETARIA MUNICIPAL DE INFRAESTRUTURA - SEMINFRA		
VIAS LOCAIS PROJETADAS LOCALIZAÇÃO: CLIMA BOM		PROJETO DE TERRAPLENAGEM SEÇÕES TRANSVERSAIS
AGOSTO / 2023	SEM ESCALA	



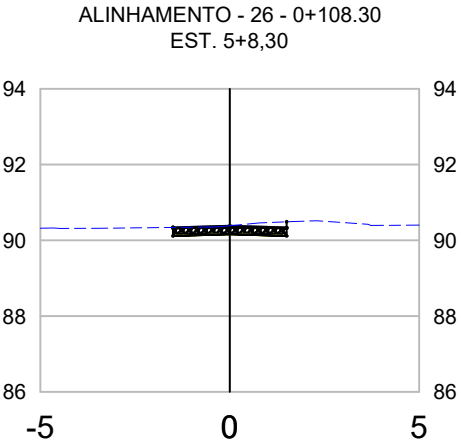
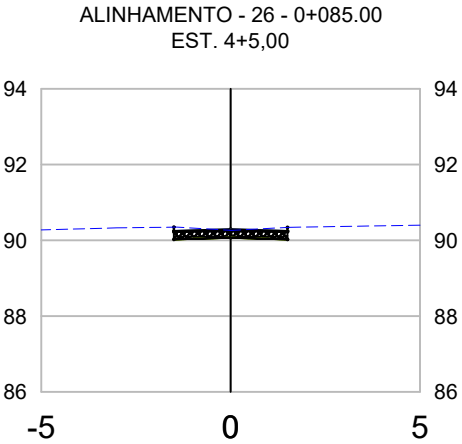
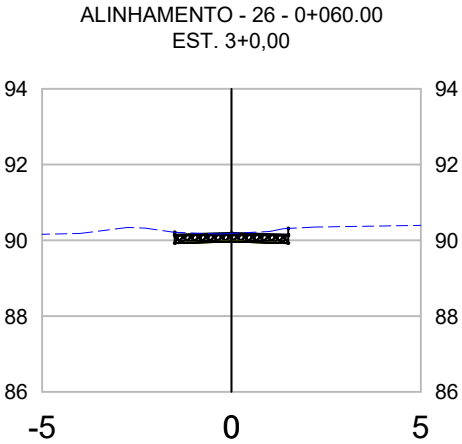
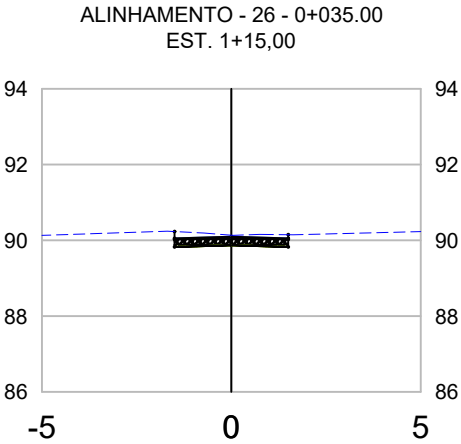
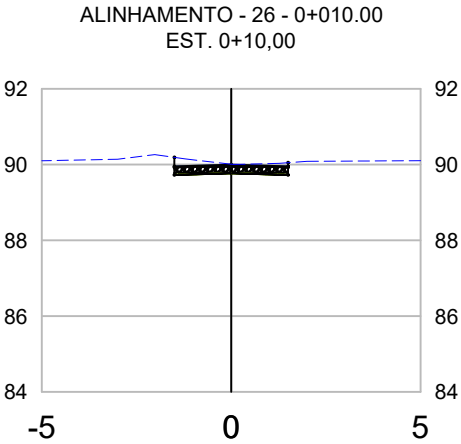
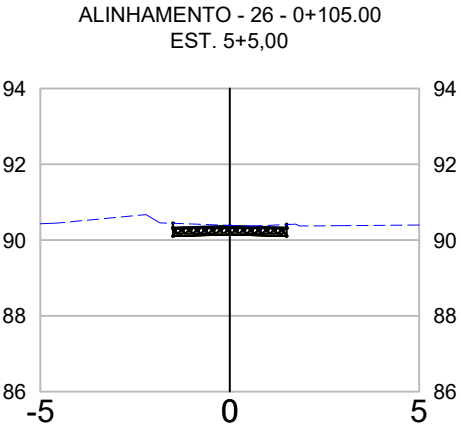
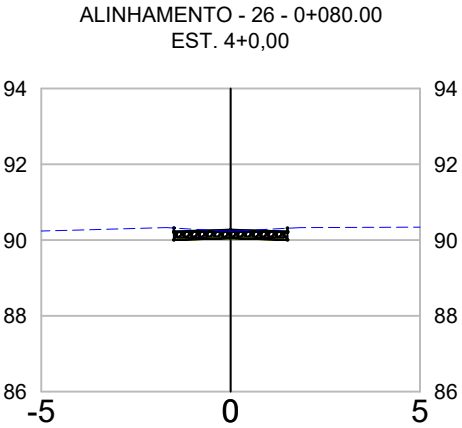
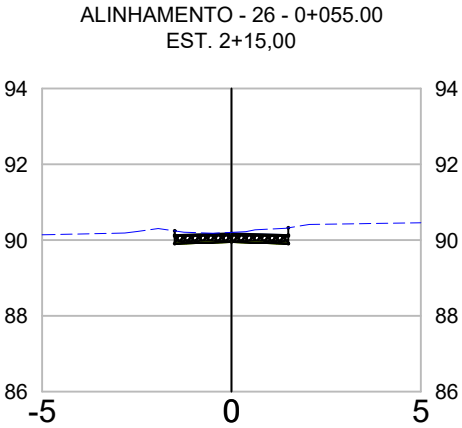
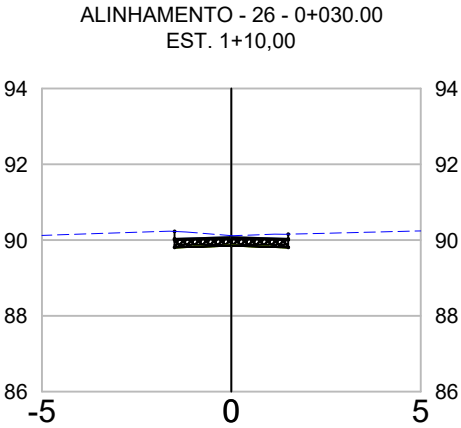
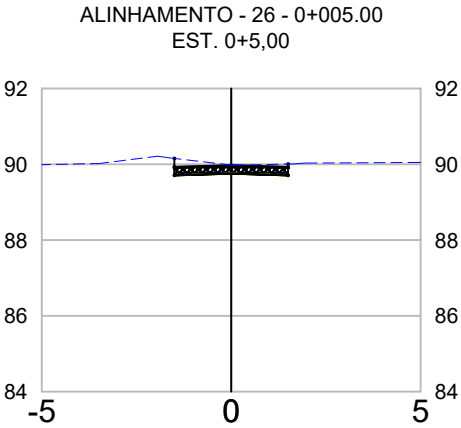
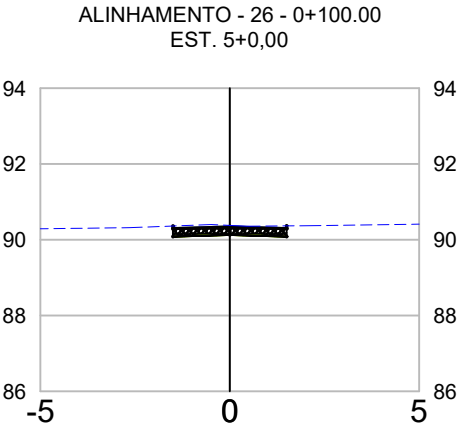
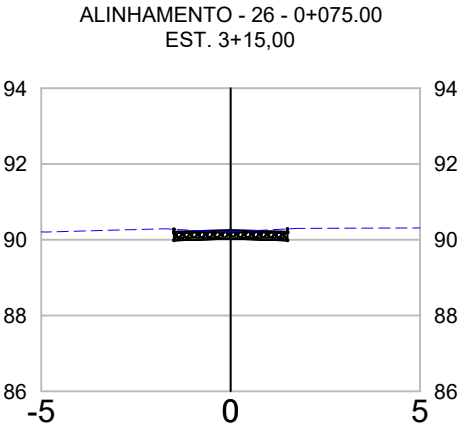
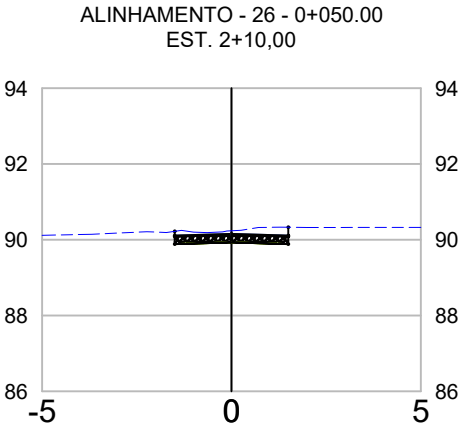
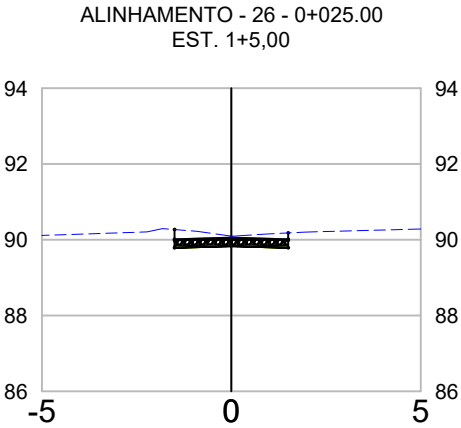
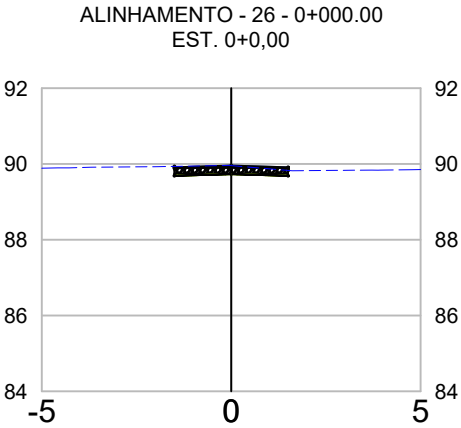


CONVERSÕES:

NOTAS:
1. DIMENSÕES EM METROS;
2. SISTEMAS DE COORDENADAS:
SIRGAS 2000
PROJEÇÃO: UNIVERSAL TRANSVERSO DE MERCATOR (UTM)
DATUM: SIRGAS 2000
MERIDIANO CENTRAL: FUSO 25 - 36°W DE GR

SECRETARIA MUNICIPAL DE INFRAESTRUTURA - SEMINFRA		
VIAS LOCAIS PROJETADAS LOCALIZAÇÃO: CLIMA BOM	PROJETO DE TERRAPLENAGEM SEÇÕES TRANSVERSAIS	
	AGOSTO / 2023	SEM ESCALA





CONVERSÕES:

NOTAS:
1. DIMENSÕES EM METROS;
2. SISTEMAS DE COORDENADAS:
SIRGAS 2000
PROJEÇÃO: UNIVERSAL TRANSVERSO DE MERCATOR (UTM)
DATUM: SIRGAS 2000
MERIDIANO CENTRAL: FUSO 25 - 36°W DE GR

SECRETARIA MUNICIPAL DE INFRAESTRUTURA - SEMINFRA

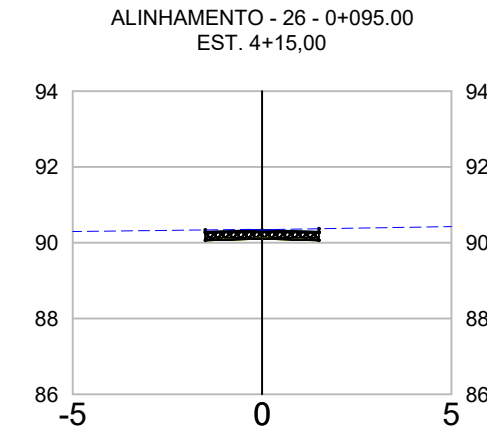
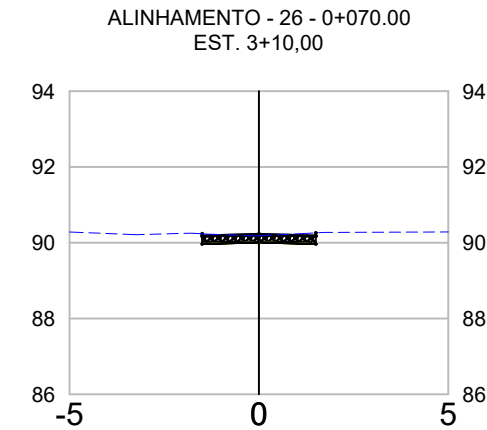
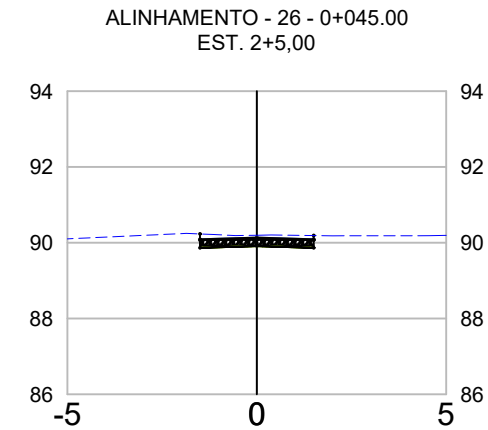
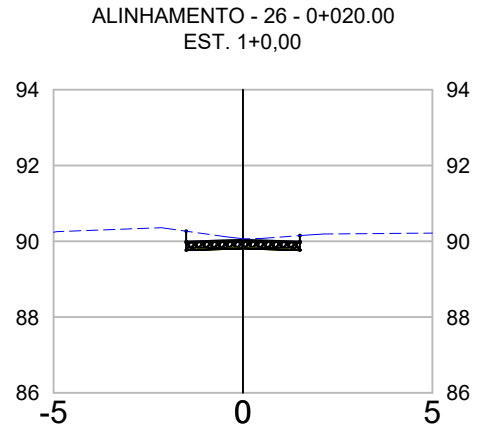
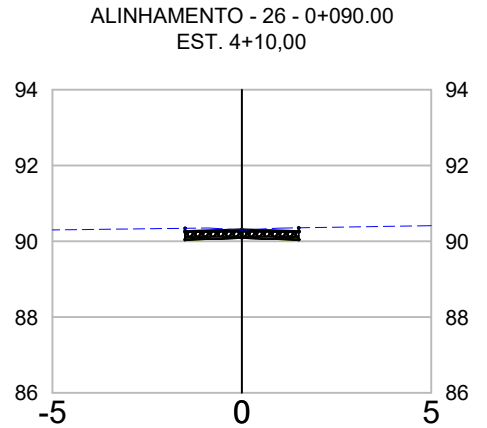
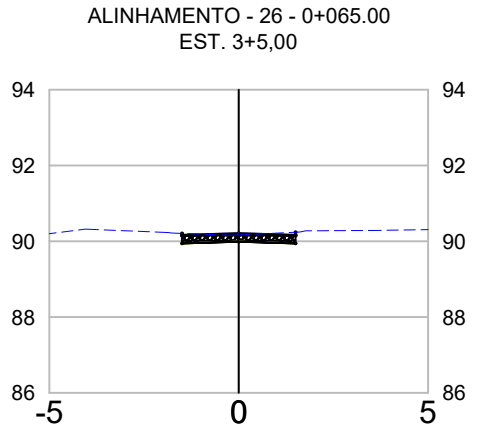
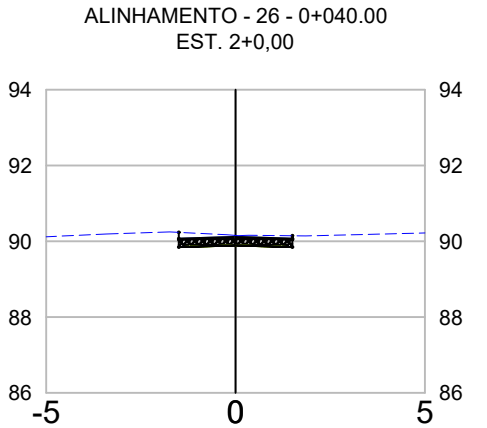
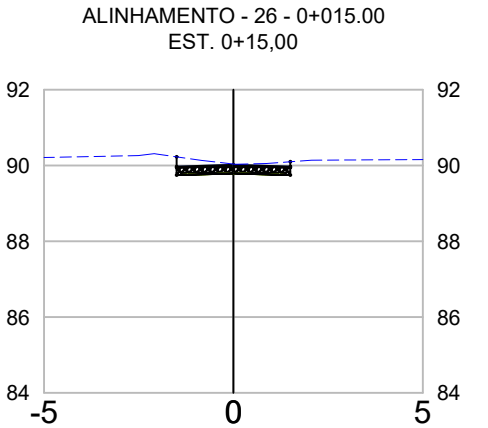
VIAS LOCAIS PROJETADAS
LOCALIZAÇÃO: CLIMA BOM

PROJETO DE TERRAPLENAGEM
SEÇÕES TRANSVERSAIS

AGOSTO / 2023

SEM ESCALA



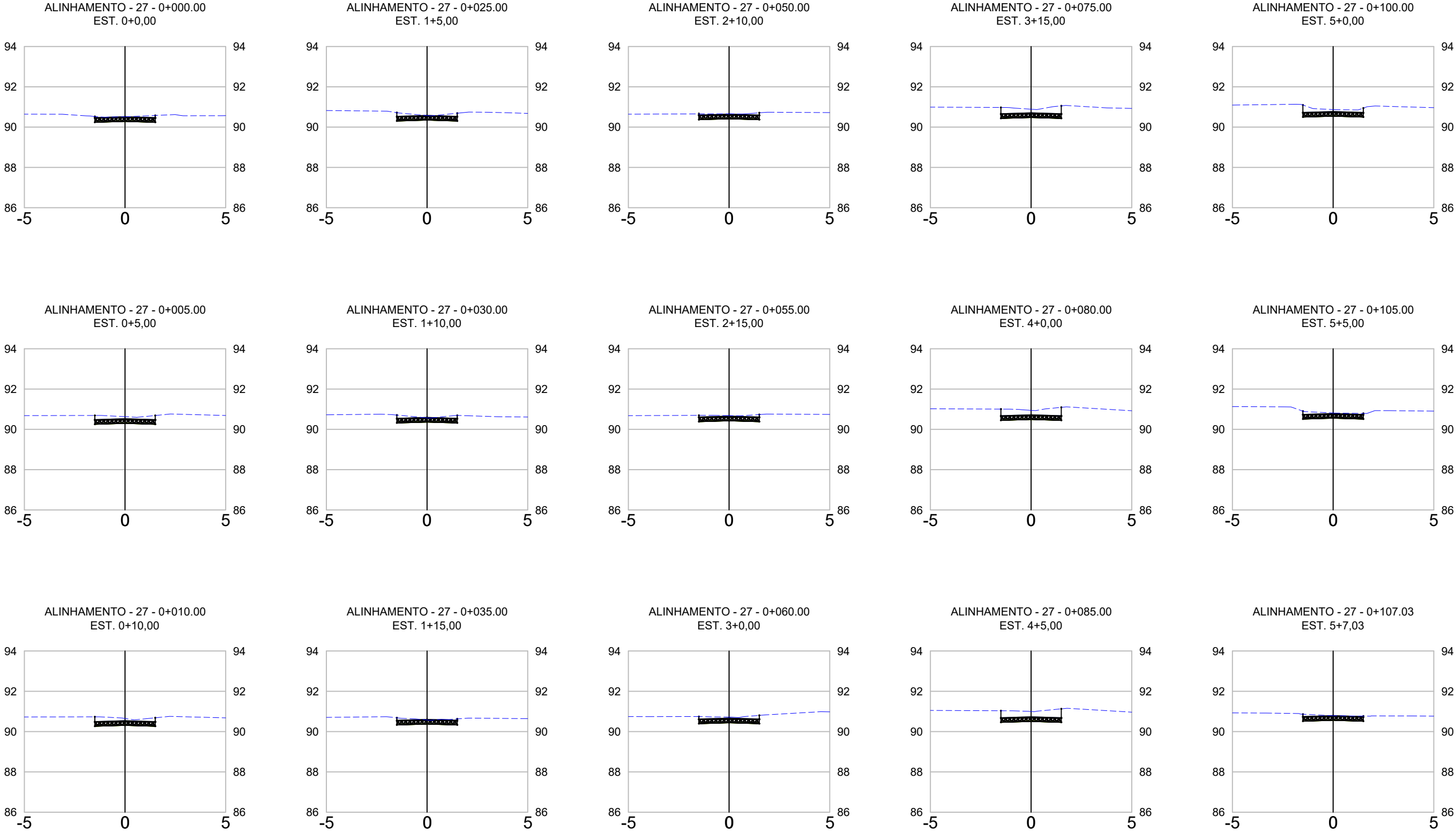


CONVERSÕES:

NOTAS:
1. DIMENSÕES EM METROS;
2. SISTEMAS DE COORDENADAS:
SIRGAS 2000
PROJEÇÃO: UNIVERSAL TRANSVERSO DE MERCATOR (UTM)
DATUM: SIRGAS 2000
MERIDIANO CENTRAL: LUSO 25°36'W DE GR

SECRETARIA MUNICIPAL DE INFRAESTRUTURA - SEMINFRA		
VIAS LOCAIS PROJETADAS LOCALIZAÇÃO: CLIMA BOM	PROJETO DE TERRAPLENAGEM SEÇÕES TRANSVERSAIS	
	AGOSTO / 2023	SEM ESCALA



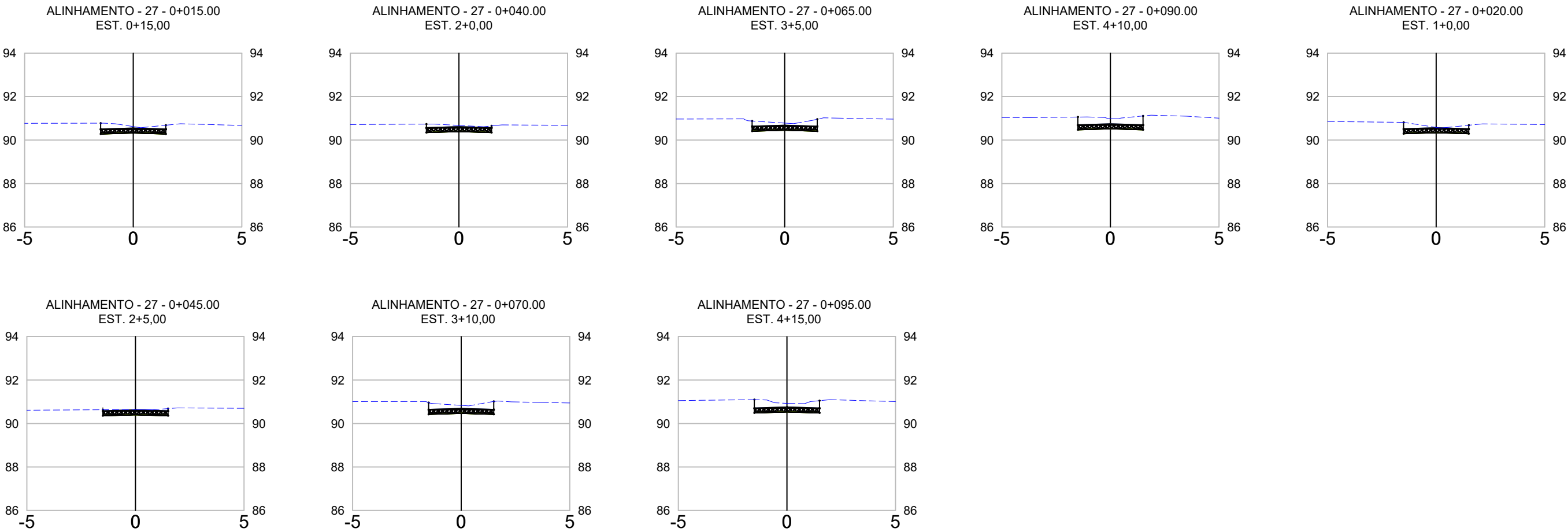


CONVERSÕES:

NOTAS:
1. DIMENSÕES EM METROS;
2. SISTEMAS DE COORDENADAS:
SIRGAS 2000
PROJEÇÃO: UNIVERSAL TRANSVERSO DE MERCATOR (UTM)
DATUM: SIRGAS 2000
MERIDIANO CENTRAL: FUSO 25 - 36°W DE GR

SECRETARIA MUNICIPAL DE INFRAESTRUTURA - SEMINFRA		
VIAS LOCAIS PROJETADAS LOCALIZAÇÃO: CLIMA BOM	PROJETO DE TERRAPLENAGEM SEÇÕES TRANSVERSAIS	
	AGOSTO / 2023	SEM ESCALA



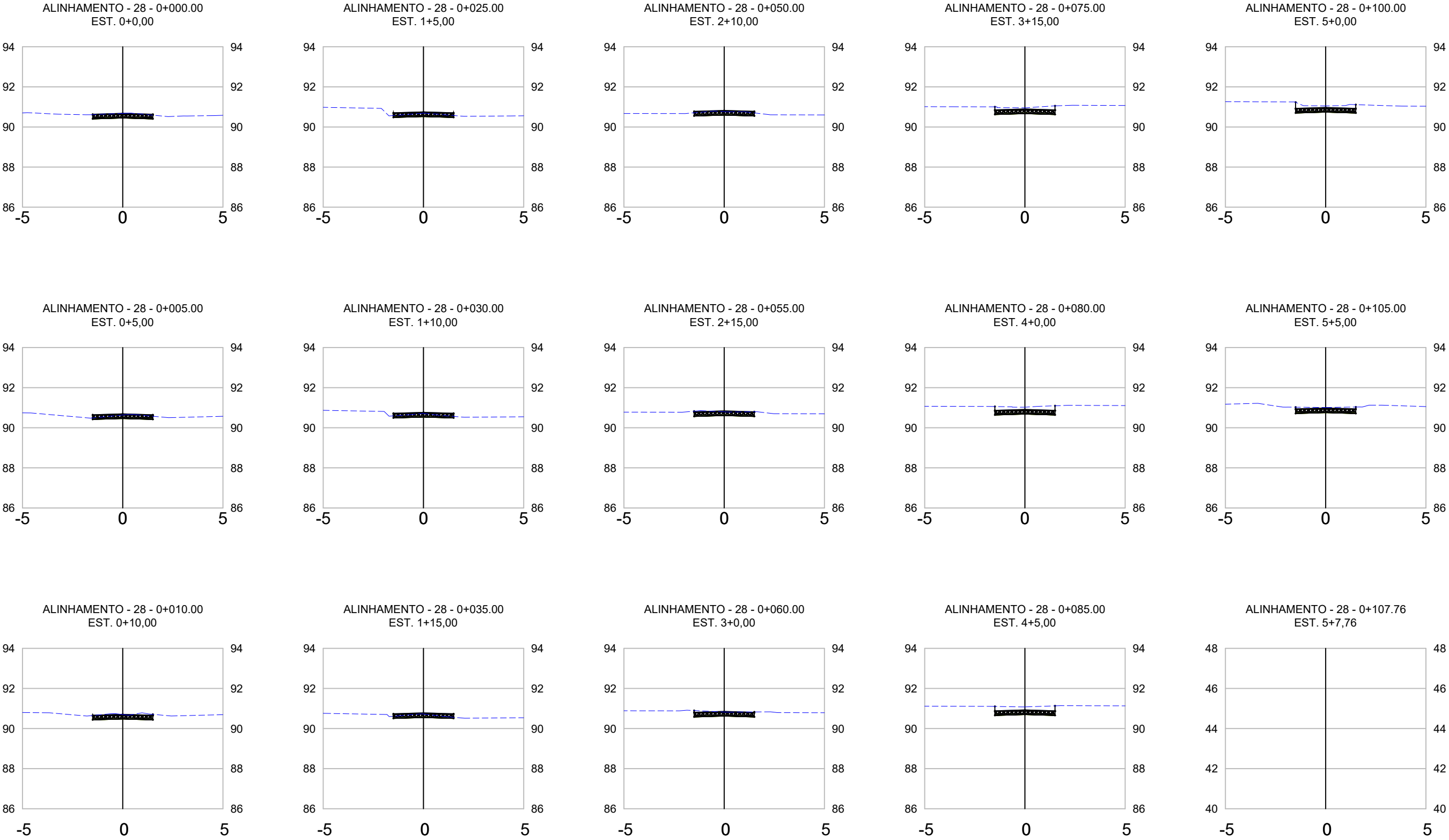


CONVERSÕES:

NOTAS:
1. DIMENSÕES EM METROS;
2. SISTEMAS DE COORDENADAS:
SIRGAS 2000
PROJEÇÃO: UNIVERSAL TRANSVERSO DE MERCATOR (UTM)
DATUM: SIRGAS 2000
MERIDIANO CENTRAL: LUSO 25 -36°W DE GR

SECRETARIA MUNICIPAL DE INFRAESTRUTURA - SEMINFRA		
VIAS LOCAIS PROJETADAS LOCALIZAÇÃO: CLIMA BOM	PROJETO DE TERRAPLENAGEM SEÇÕES TRANSVERSAIS	
	AGOSTO / 2023	SEM ESCALA



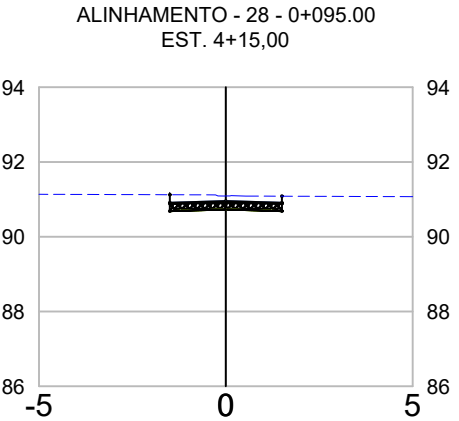
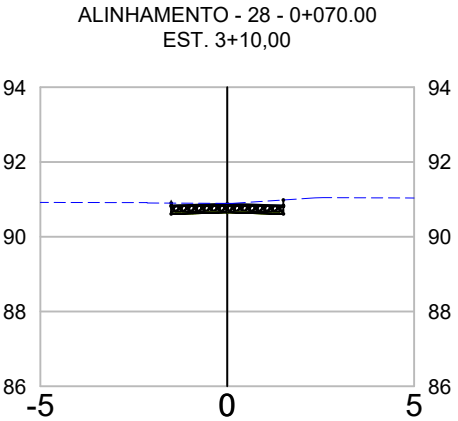
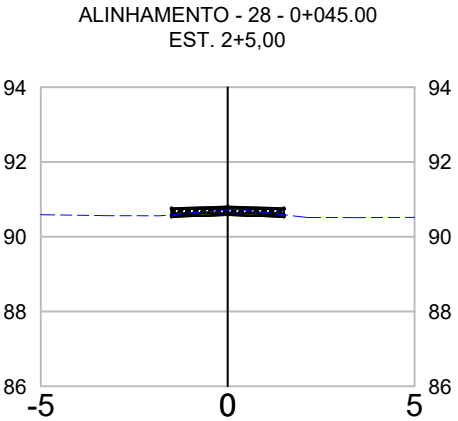
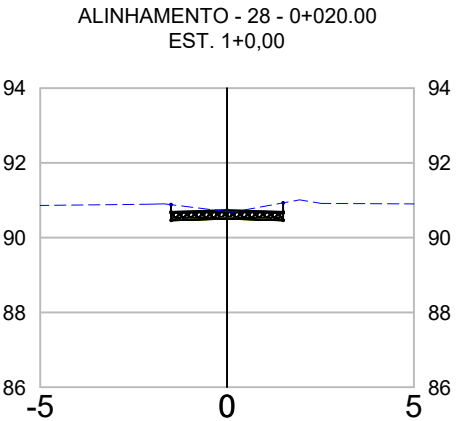
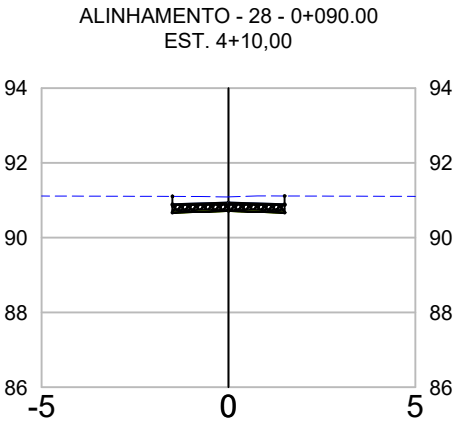
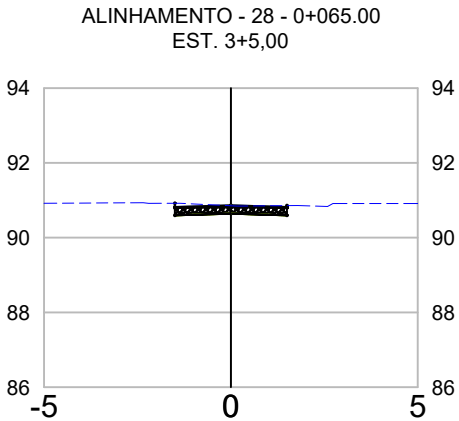
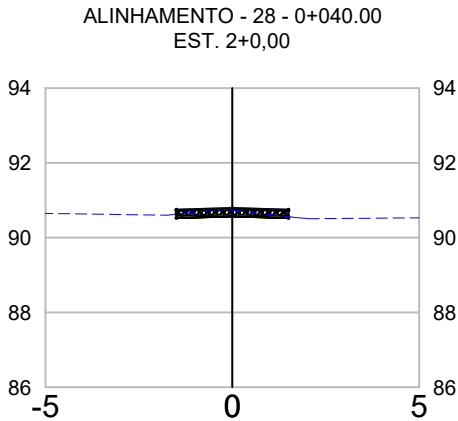
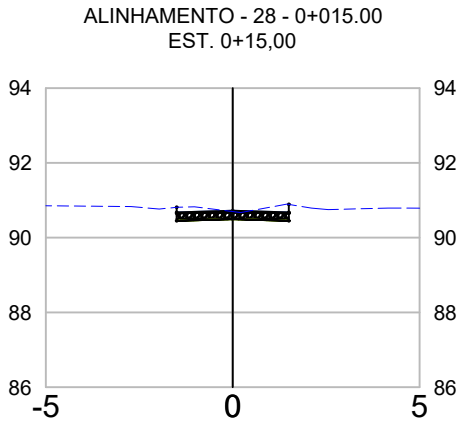


CONVERSÕES:

NOTAS:
1. DIMENSÕES EM METROS;
2. SISTEMAS DE COORDENADAS:
SIRGAS 2000
PROJEÇÃO: UNIVERSAL TRANSVERSO DE MERCATOR (UTM)
DATUM: SIRGAS 2000
MERIDIANO CENTRAL: FUSO 25 - 36°W DE GR

SECRETARIA MUNICIPAL DE INFRAESTRUTURA - SEMINFRA		
VIAS LOCAIS PROJETADAS LOCALIZAÇÃO: CLIMA BOM	PROJETO DE TERRAPLENAGEM SEÇÕES TRANSVERSAIS	
	AGOSTO / 2023	SEM ESCALA



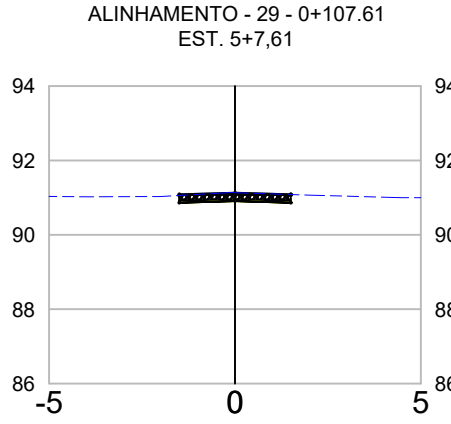
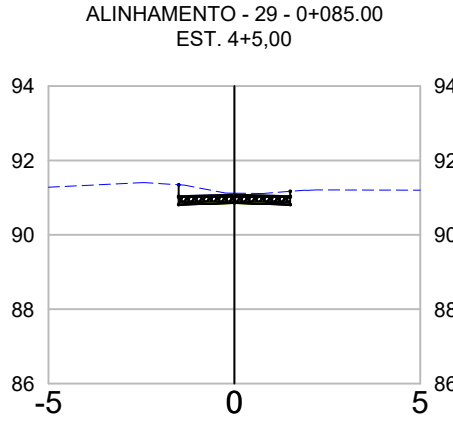
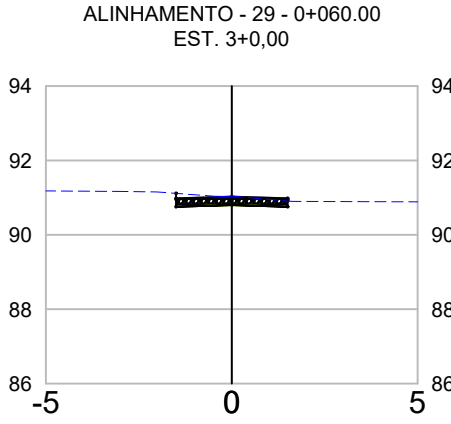
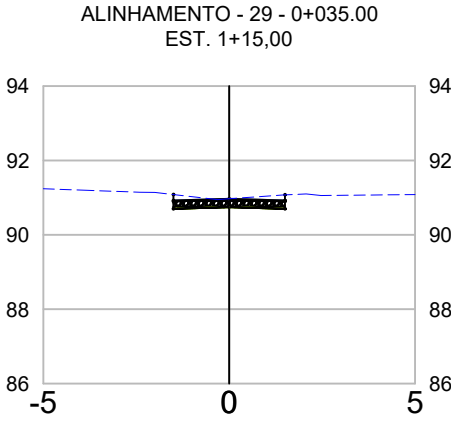
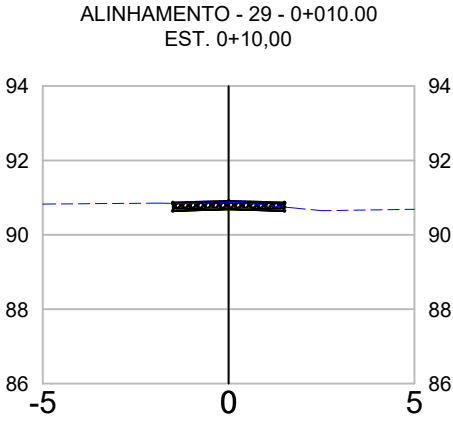
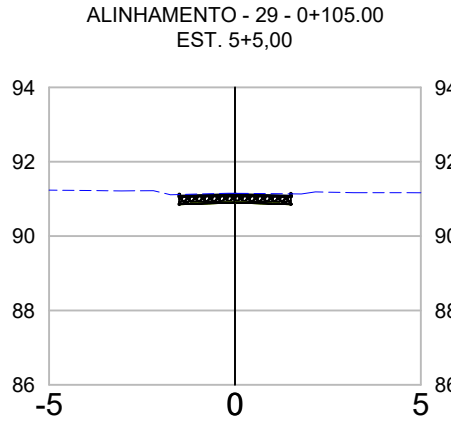
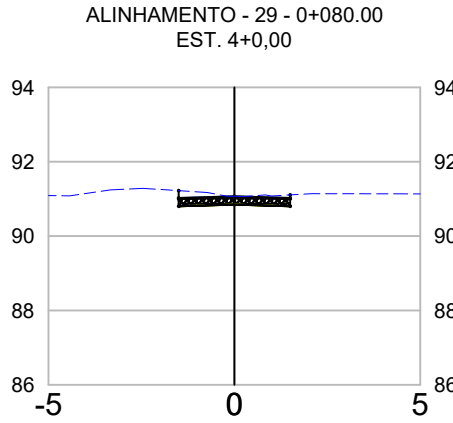
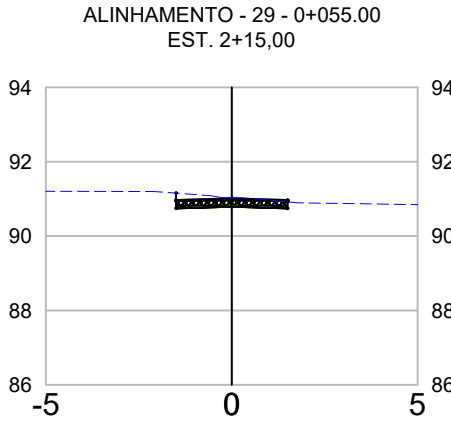
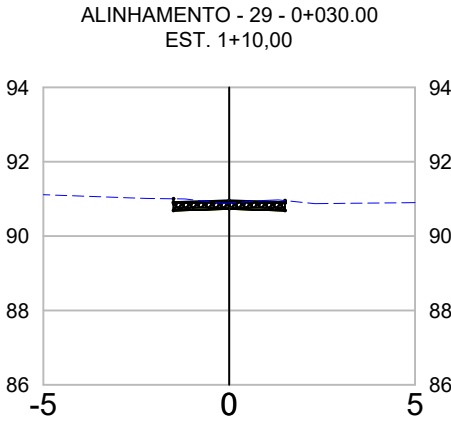
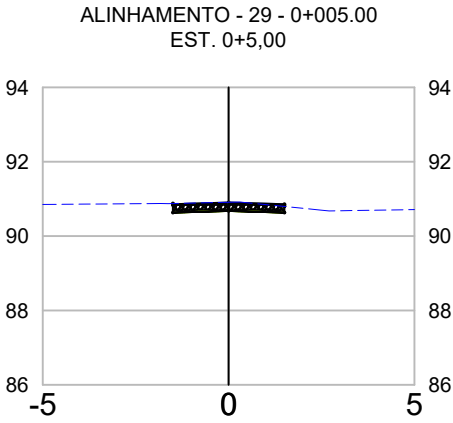
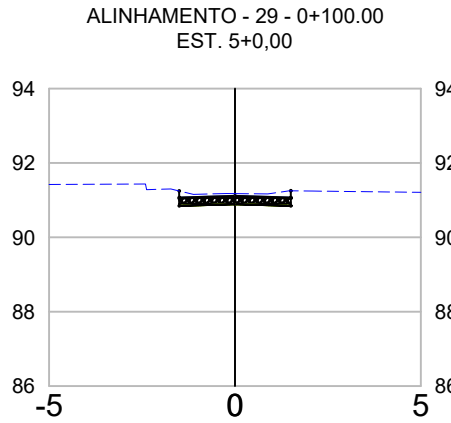
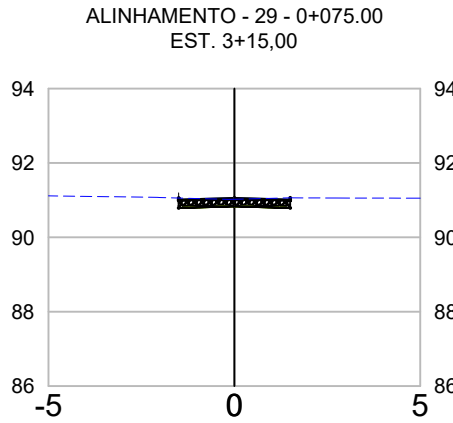
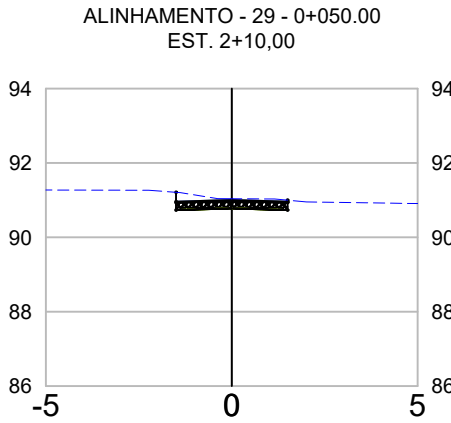
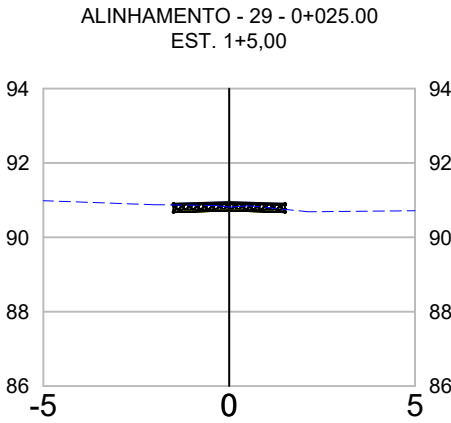
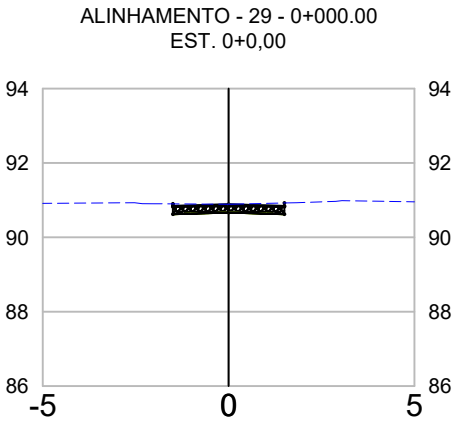


CONVERSÕES:

NOTAS:
1. DIMENSÕES EM METROS;
2. SISTEMAS DE COORDENADAS:
SIRGAS 2000
PROJEÇÃO: UNIVERSAL TRANSVERSO DE MERCATOR (UTM)
DATUM: SIRGAS 2000
MERIDIANO CENTRAL: FUSO 25 -36°W DE GR

SECRETARIA MUNICIPAL DE INFRAESTRUTURA - SEMINFRA		
VIAS LOCAIS PROJETADAS LOCALIZAÇÃO: CLIMA BOM	PROJETO DE TERRAPLENAGEM SEÇÕES TRANSVERSAIS	
	AGOSTO / 2023	SEM ESCALA





CONVERSÕES:

NOTAS:
1. DIMENSÕES EM METROS;
2. SISTEMAS DE COORDENADAS:
SIRGAS 2000
PROJEÇÃO: UNIVERSAL TRANSVERSO DE MERCATOR (UTM)
DATUM: SIRGAS 2000
MERIDIANO CENTRAL: FUSO 25 - 36°W DE GR

SECRETARIA MUNICIPAL DE INFRAESTRUTURA - SEMINFRA

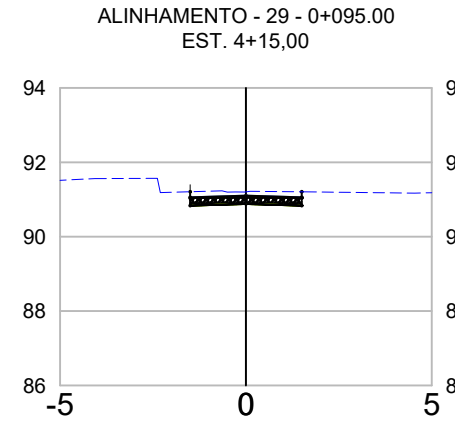
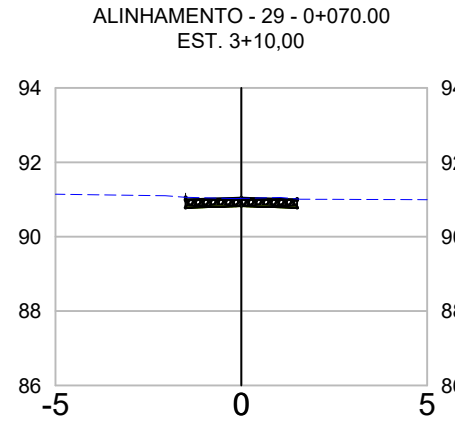
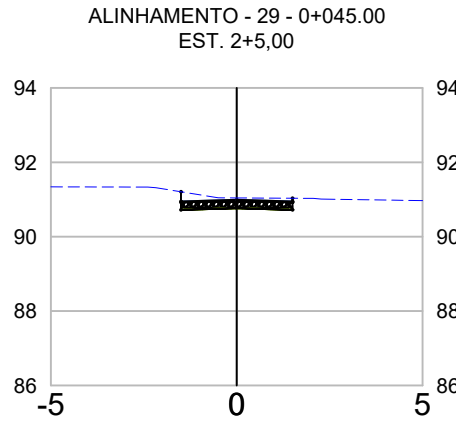
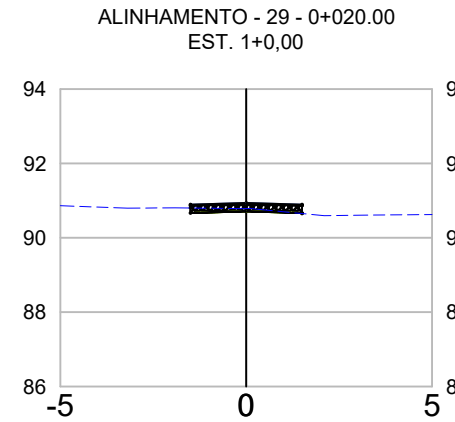
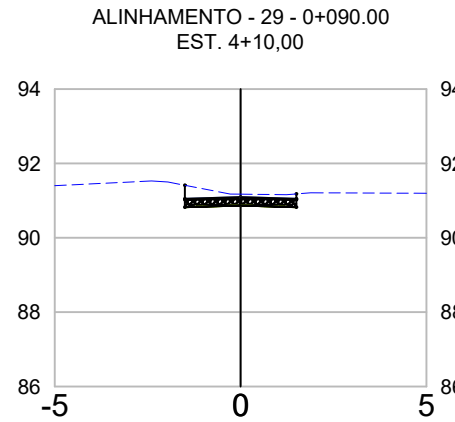
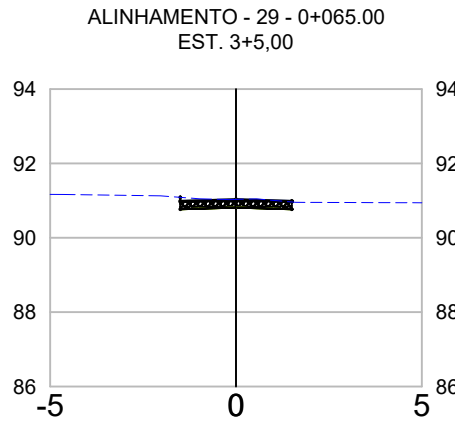
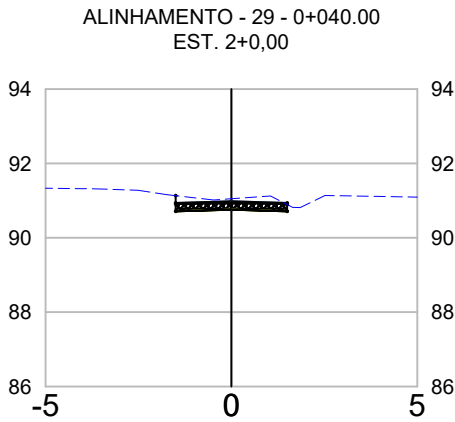
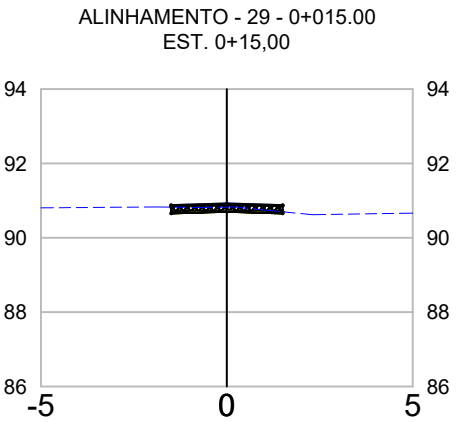
VIAS LOCAIS PROJETADAS
LOCALIZAÇÃO: CLIMA BOM

PROJETO DE TERRAPLENAGEM
SEÇÕES TRANSVERSAIS

AGOSTO / 2023

SEM ESCALA



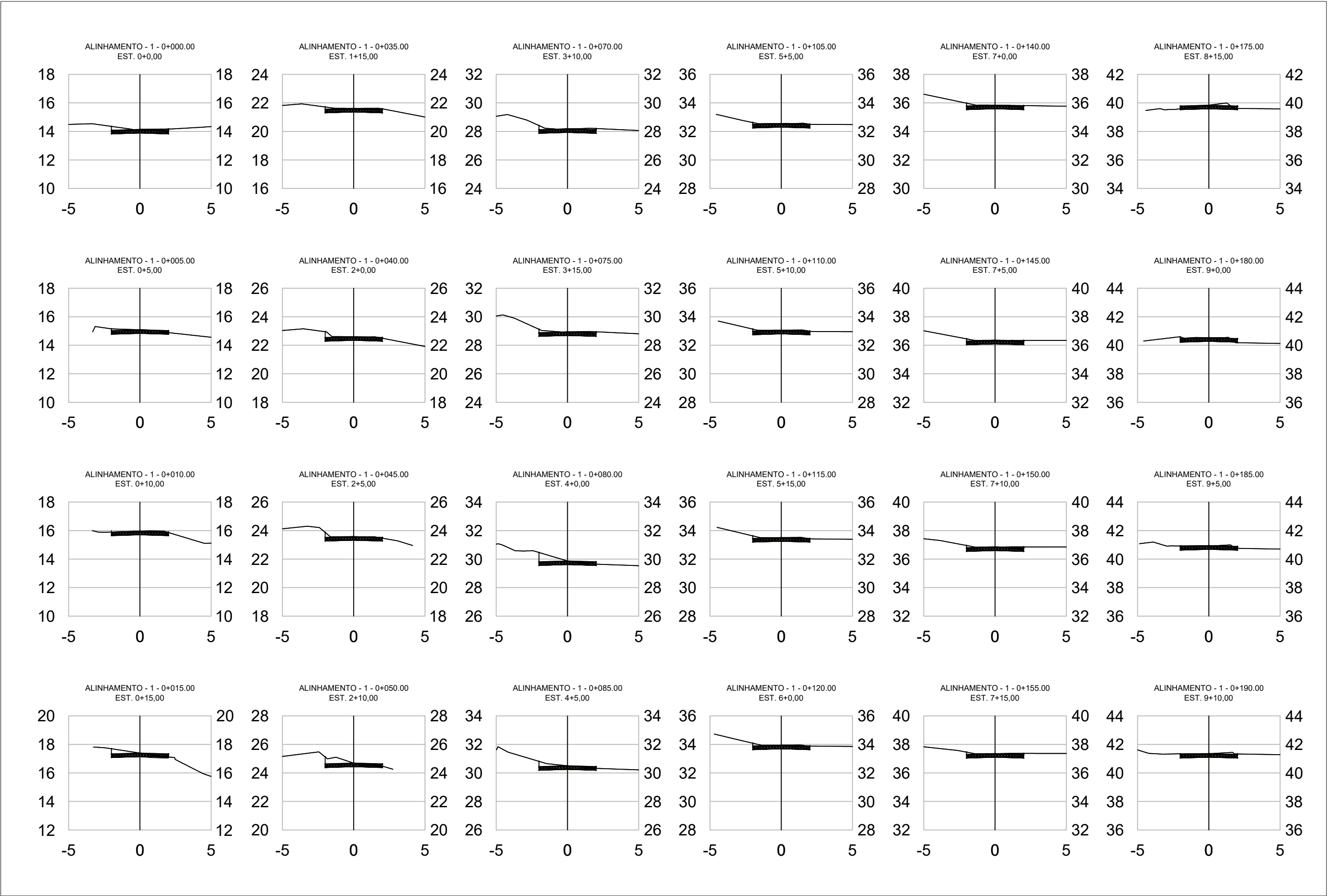


CONVERSÕES:

NOTAS:
1. DIMENSÕES EM METROS;
2. SISTEMAS DE COORDENADAS:
SIRGAS 2000
PROJEÇÃO: UNIVERSAL TRANSVERSO DE MERCATOR (UTM)
DATUM: SIRGAS 2000
MERIDIANO CENTRAL: FUSO 25-36°W DE GR

SECRETARIA MUNICIPAL DE INFRAESTRUTURA - SEMINFRA		
VIAS LOCAIS PROJETADAS LOCALIZAÇÃO: CLIMA BOM	PROJETO DE TERRAPLENAGEM SEÇÕES TRANSVERSAIS	
	AGOSTO / 2023	SEM ESCALA



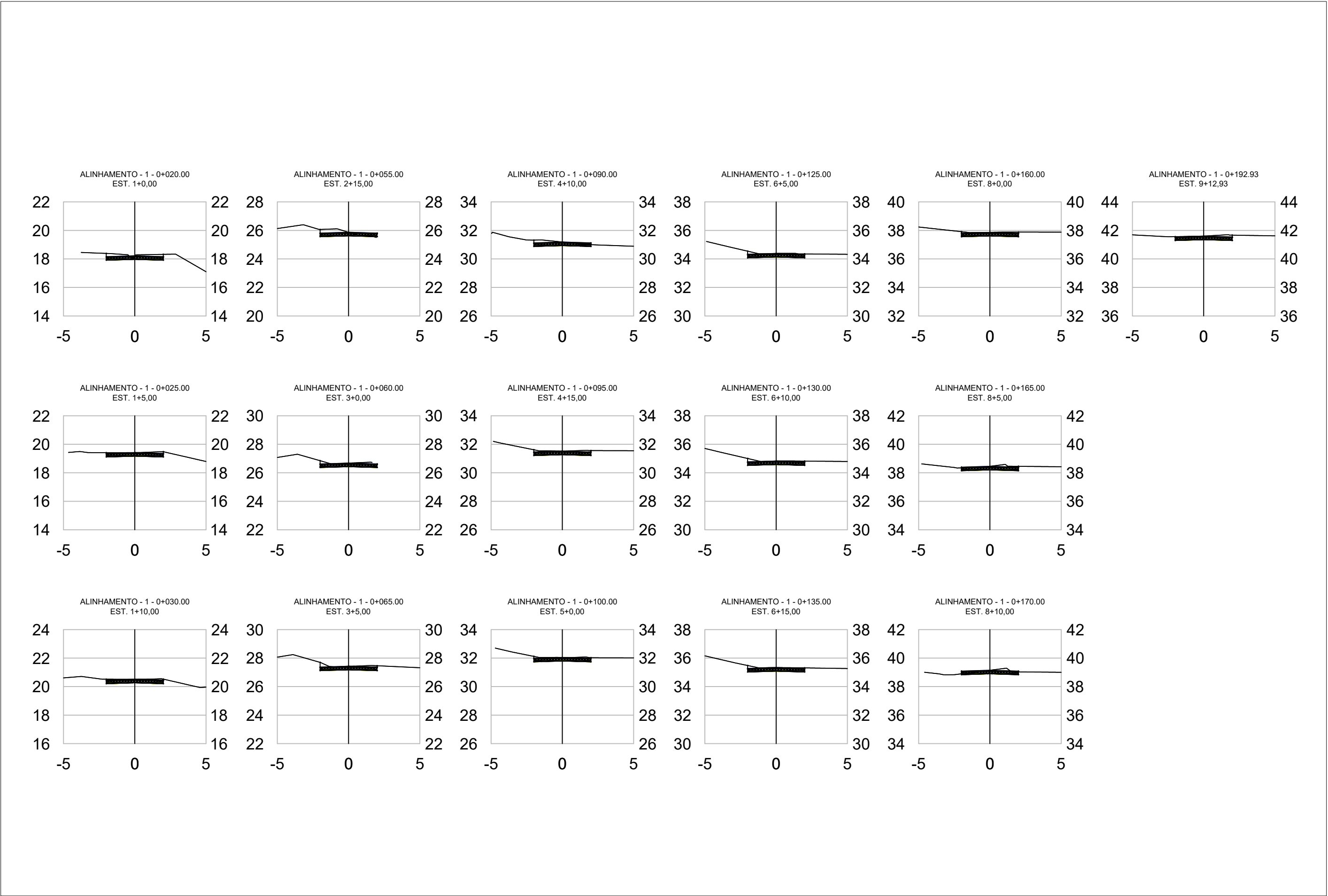


CONVERSÕES:

NOTAS:
1. DIMENSÕES EM METROS;
2. SISTEMAS DE COORDENADAS:
SIRGAS 2000
PROJEÇÃO: UNIVERSAL TRANSVERSO DE MERCATOR (UTM)
DATUM: SIRGAS 2000
MERIDIANO CENTRAL: FUSO 25-36W DE GR

SECRETARIA MUNICIPAL DE INFRAESTRUTURA - SEMINFRA	
VIAS LOCAIS PROJETADAS LOCALIZAÇÃO: FERNÃO VELHO	
AGOSTO / 2023	SEM ESCALA



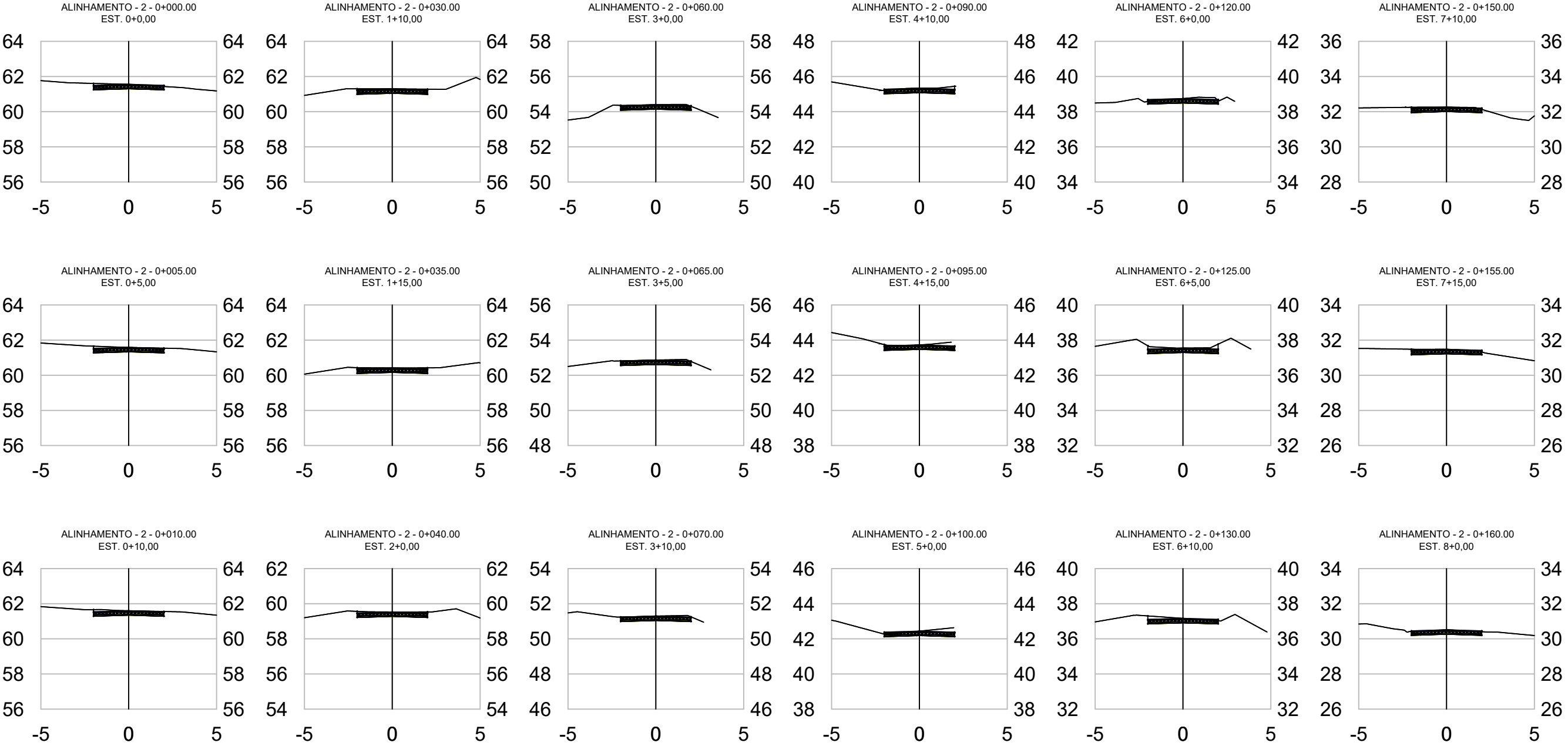


CONVERSÕES:

NOTAS:
1. DIMENSÕES EM METROS;
2. SISTEMAS DE COORDENADAS:
SIRGAS 2000
PROJEÇÃO: UNIVERSAL TRANSVERSO DE MERCATOR (UTM)
DATUM: SIRGAS 2000
MERIDIANO CENTRAL: FUSO 25-36W DE GR

SECRETARIA MUNICIPAL DE INFRAESTRUTURA - SEMINFRA		
VIAS LOCAIS PROJETADAS LOCALIZAÇÃO: FERNÃO VELHO	PROJETO DE TERRAPLENAGEM SEÇÕES TRANSVERSAIS	
	AGOSTO / 2023	SEM ESCALA



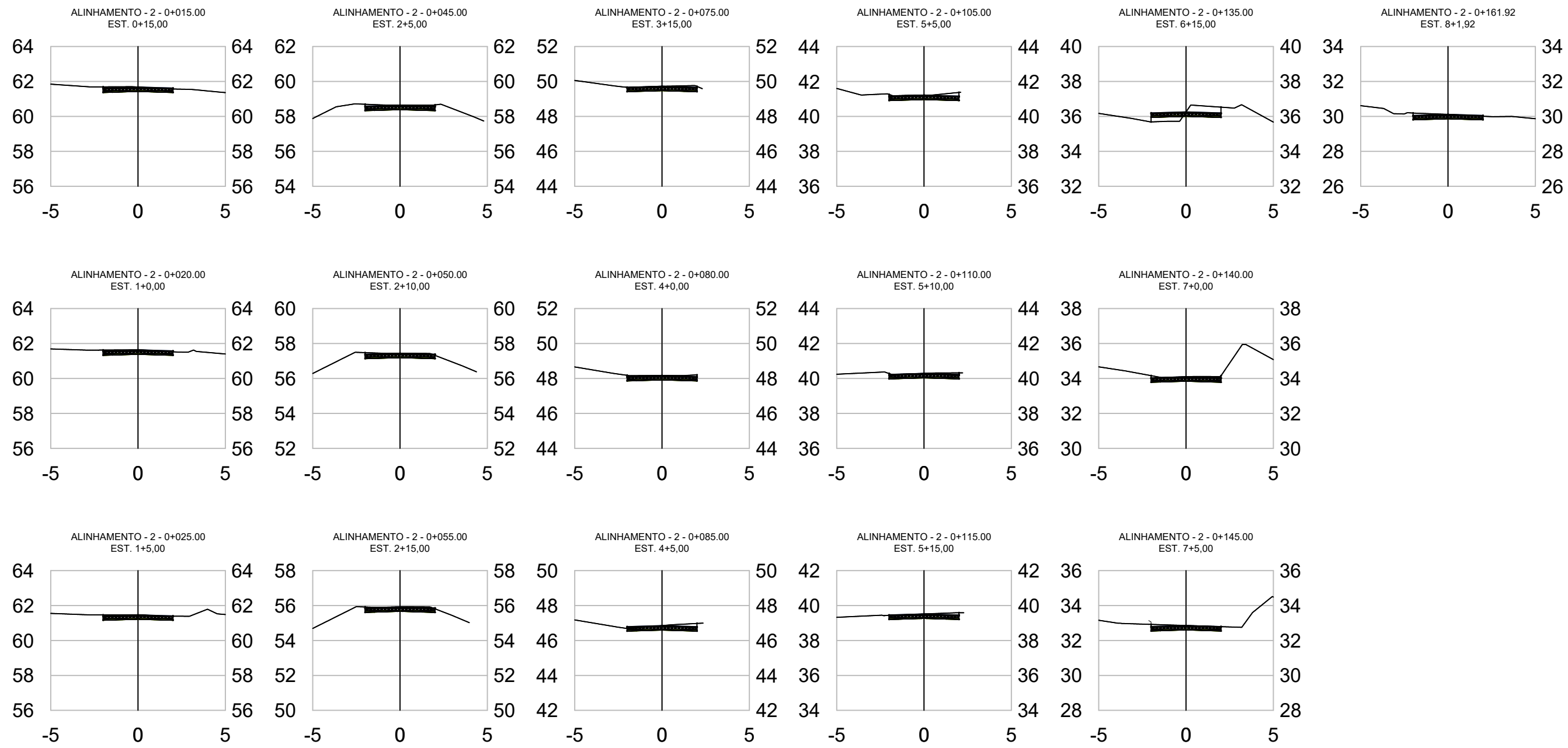


CONVERSÕES:

NOTAS:
1. DIMENSÕES EM METROS;
2. SISTEMAS DE COORDENADAS:
SIRGAS 2000
PROJEÇÃO: UNIVERSAL TRANSVERSO DE MERCATOR (UTM)
DATUM: SIRGAS 2000
MERIDIANO CENTRAL: FUSO 25 - 36°W DE GR

SECRETARIA MUNICIPAL DE INFRAESTRUTURA - SEMINFRA		
VIAS LOCAIS PROJETADAS LOCALIZAÇÃO: FERNÃO VELHO	PROJETO DE TERRAPLENAGEM SEÇÕES TRANSVERSAIS	
	AGOSTO / 2023	SEM ESCALA



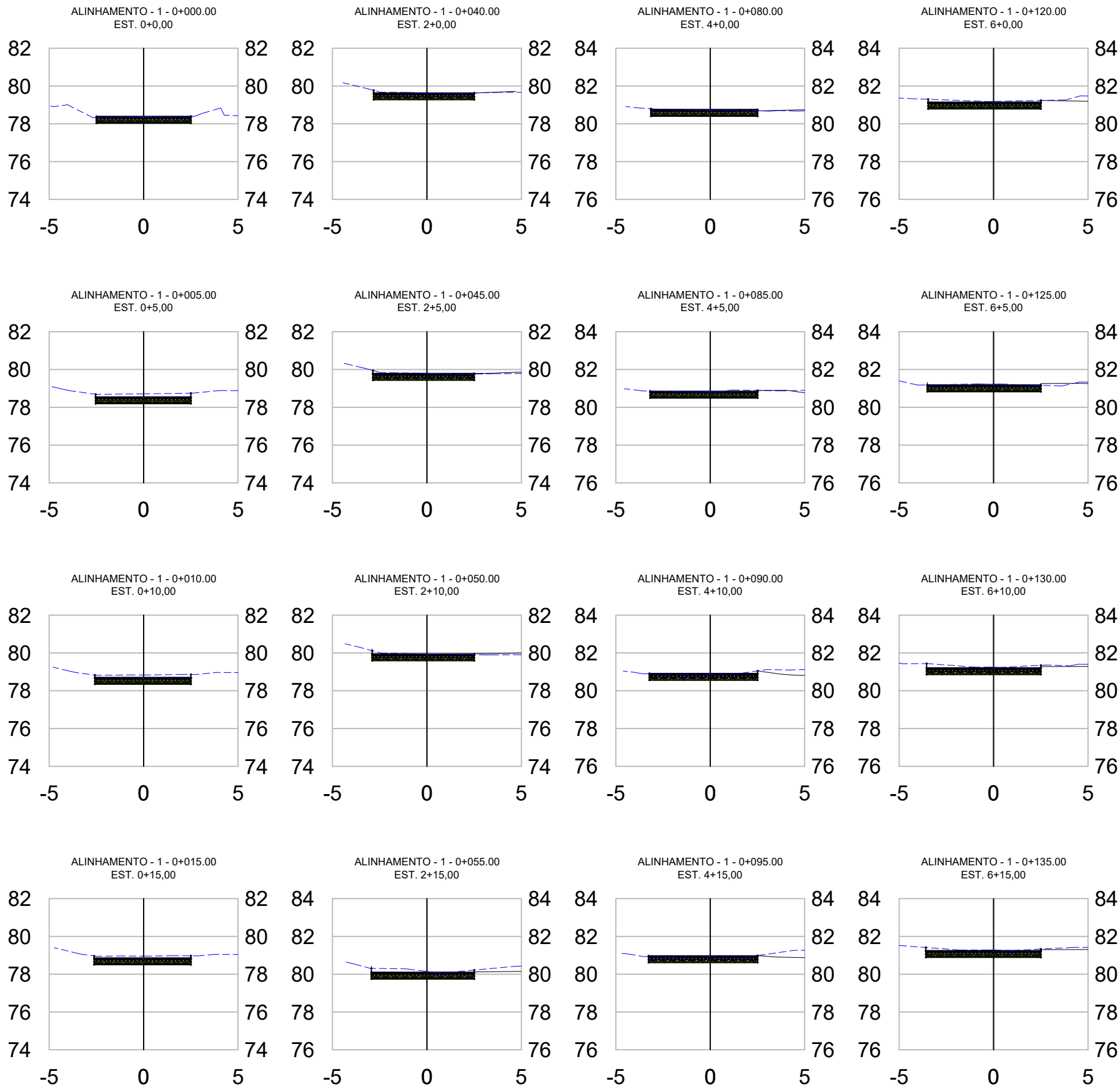


CONVERSÕES:

NOTAS:
1. DIMENSÕES EM METROS;
2. SISTEMAS DE COORDENADAS:
SIRGAS 2000
PROJEÇÃO: UNIVERSAL TRANSVERSO DE MERCATOR (UTM)
DATUM: SIRGAS 2000
MERIDIANO CENTRAL: LUSO 25°36'W DE GR

SECRETARIA MUNICIPAL DE INFRAESTRUTURA - SEMINFRA		
VIAS LOCAIS PROJETADAS LOCALIZAÇÃO: FERNÃO VELHO	PROJETO DE TERRAPLENAGEM SEÇÕES TRANSVERSAIS	
	AGOSTO / 2023	SEM ESCALA





CONVERSÕES:

PC PONTO DE CURVA
PI PONTO DE INTERSEÇÃO DAS TANGENTES
PT PONTO DE TANGÊNCIA
0+0,00 ALINHAMENTO
+ ESTAQUEAMENTO

PCV PONTO DE CURVA VERTICAL
PIV PONTO DE INFLEXÃO VERTICAL
PTV PONTO DE TANGÊNCIA VERTICAL
i INCLINAÇÃO
L DISTÂNCIA EM TANGENTE NO PLANO HORIZONTAL
Y COMPRIMENTO TOTAL DA CURVA VERTICAL NO PLANO HORIZONTAL

GREIDE PROJETADO
TERRENO EXISTENTE
POSTE

NOTAS:
1. DIMENSÕES EM METROS;
2. SISTEMAS DE COORDENADAS:
SIRGAS 2000
PROJEÇÃO: UNIVERSAL TRANSVERSO DE MERCATOR (UTM)
DATUM: SIRGAS 2000
MERIDIANO CENTRAL: FUSO 25-36W DE GR

SECRETARIA MUNICIPAL DE INFRAESTRUTURA - SEMINFRA

VIAS LOCAIS PROJETADAS
LOCALIZAÇÃO: FREI DAMIÃO

PROJETO DE TERRAPLENAGEM
SEÇÕES TRANSVERSAIS

AGOSTO / 2023

SEM ESCALA

